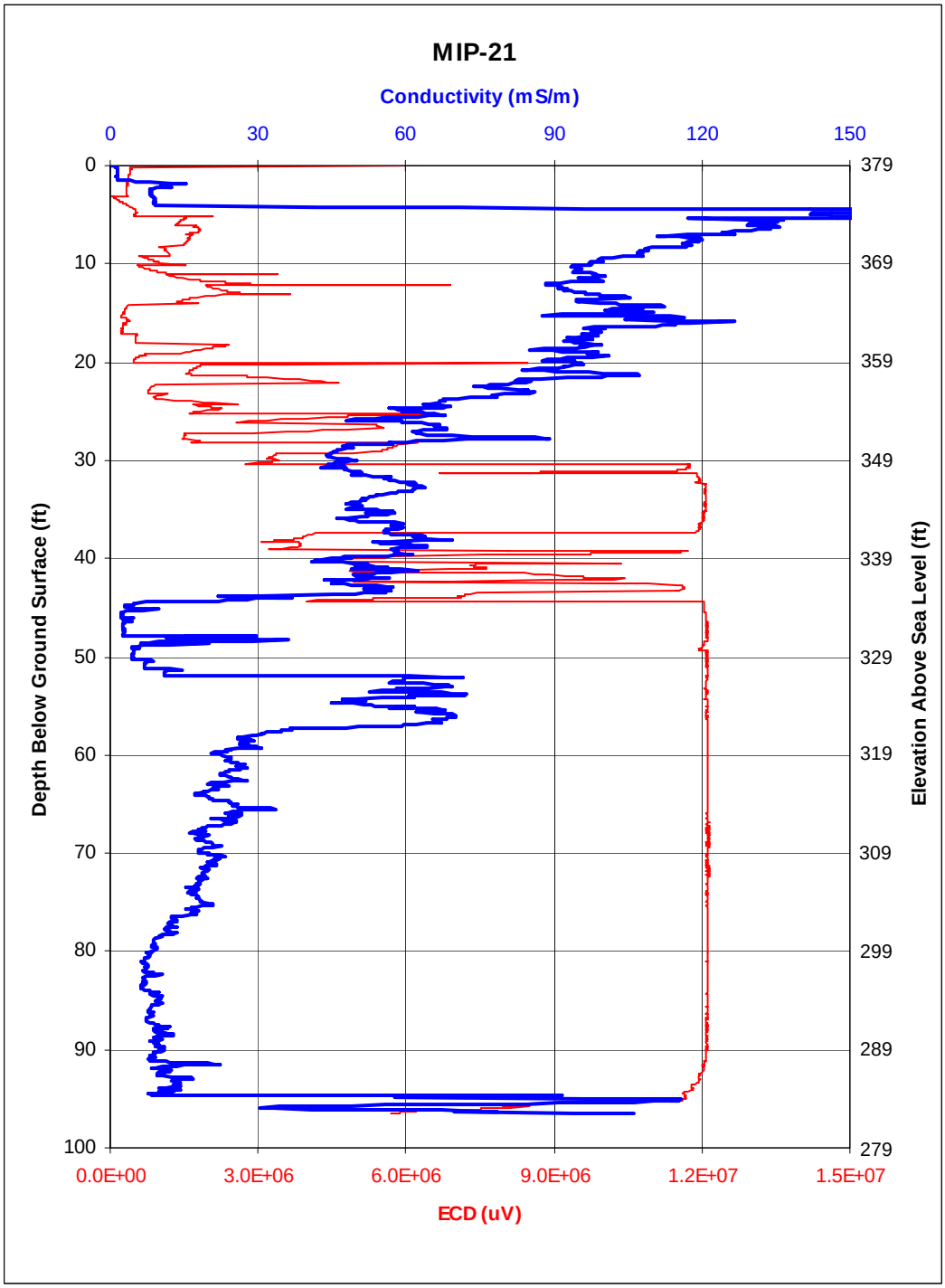
MIP-21
Conductivity (mS/m)
0
30
60
90
120
150
Depth Below Ground Surface (ft)
0
10
20
30
40
50
60
70
80
90
100
Elevation Above Sea Level (ft)
379
369
359
349
339
329
319
309
299
289
279
0.0E+00
3.0E+06
6.0E+06
9.0E+06
1.2E+07
1.5E+07
ECD (uV)

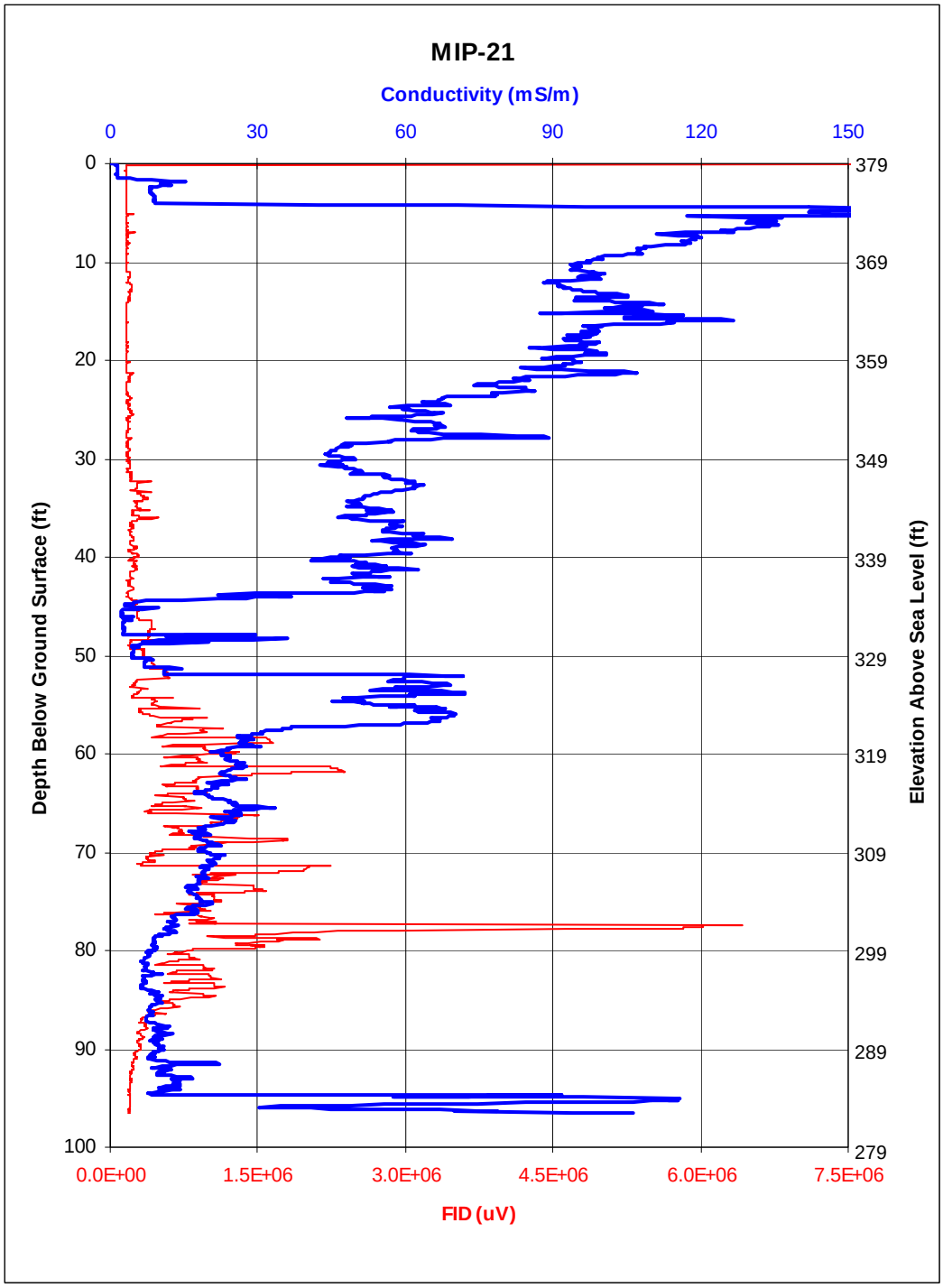
MIP-21
Conductivity (mS/m)
0
30
60
90
120
150
Depth Below Ground Surface (ft)
0
10
20
30
40
50
60
70
80
90
100
Elevation Above Sea Level (ft)
379
369
359
349
339
329
319
309
299
289
279
0.0E+00
1.5E+06
3.0E+06
4.5E+06
6.0E+06
7.5E+06
FID (uV)

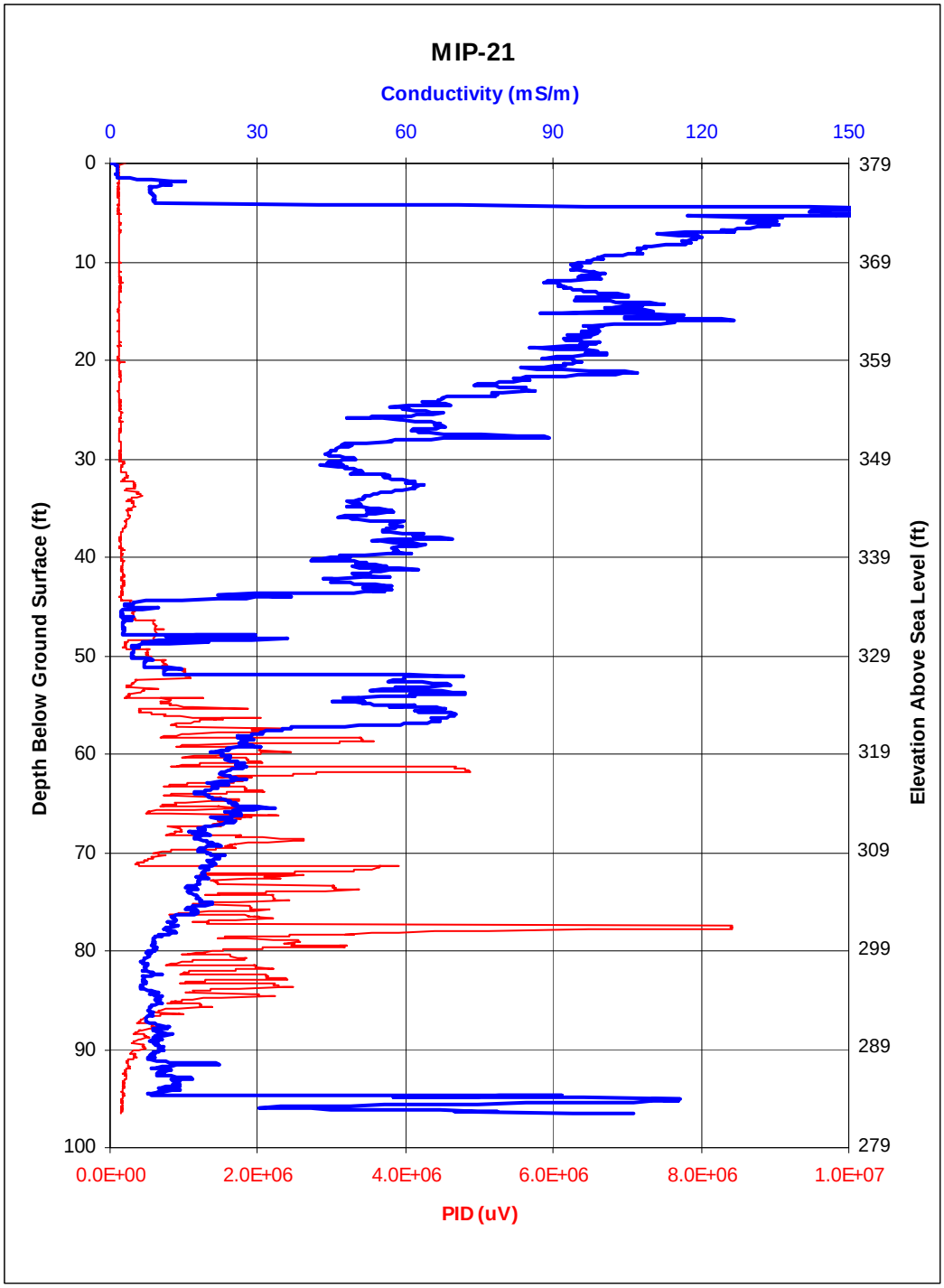
MIP-21
Conductivity (mS/m)
0
30
60
90
120
150
Depth Below Ground Surface (ft)
0
10
20
30
40
50
60
70
80
90
100
Elevation Above Sea Level (ft)
379
369
359
349
339
329
319
309
299
289
279
0.0E+00
2.0E+06
4.0E+06
6.0E+06
8.0E+06
1.0E+07
PID (uV)

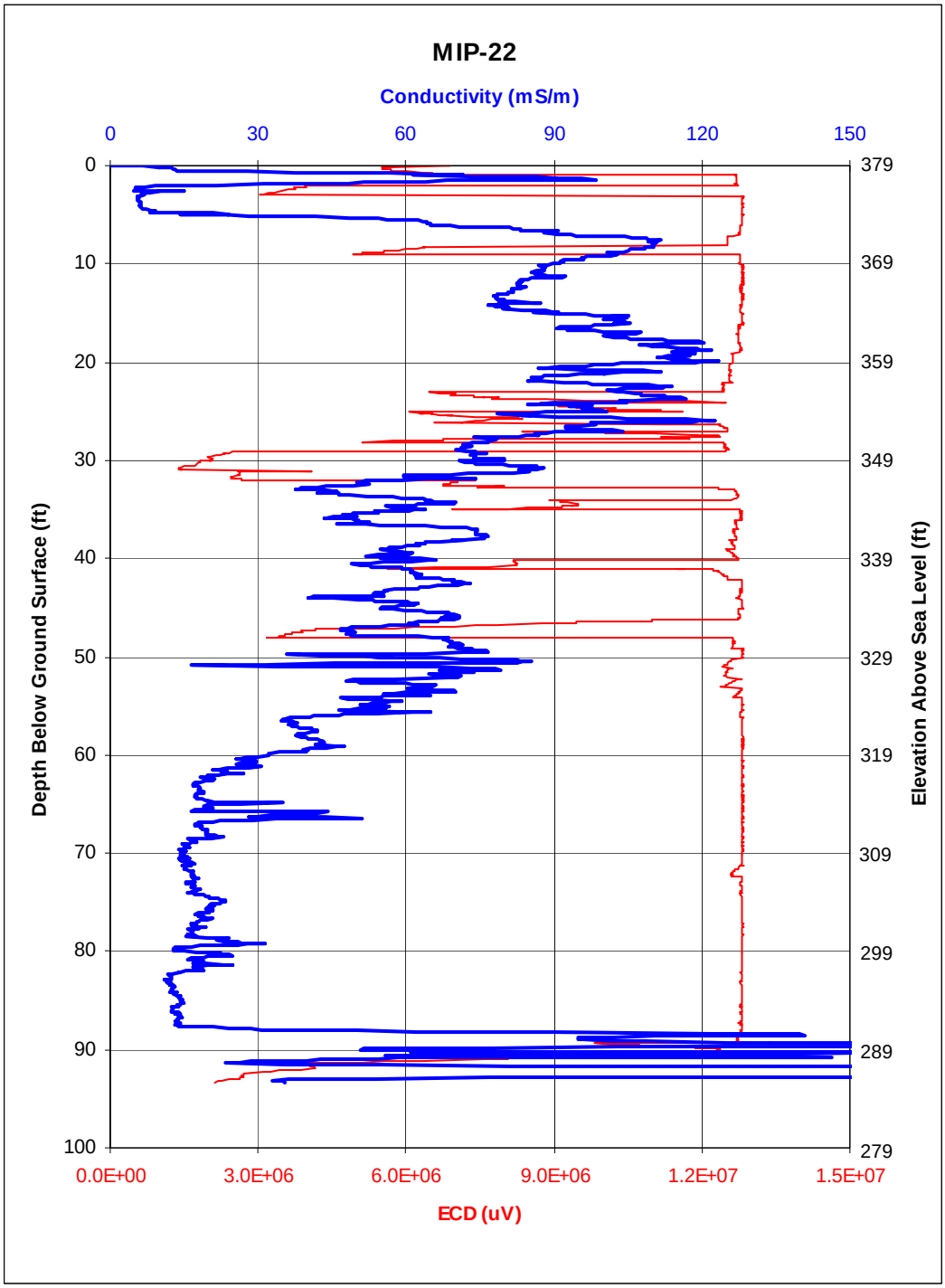
MIP-22
Conductivity (mS/m)
0
30
60
90
120
150
Depth Below Ground Surface (ft)
0
10
20
30
40
50
60
70
80
90
100
Elevation Above Sea Level (ft)
379
369
359
349
339
329
319
309
299
289
279
0.0E+00
3.0E+06
6.0E+06
9.0E+06
1.2E+07
1.5E+07
ECD (uV)

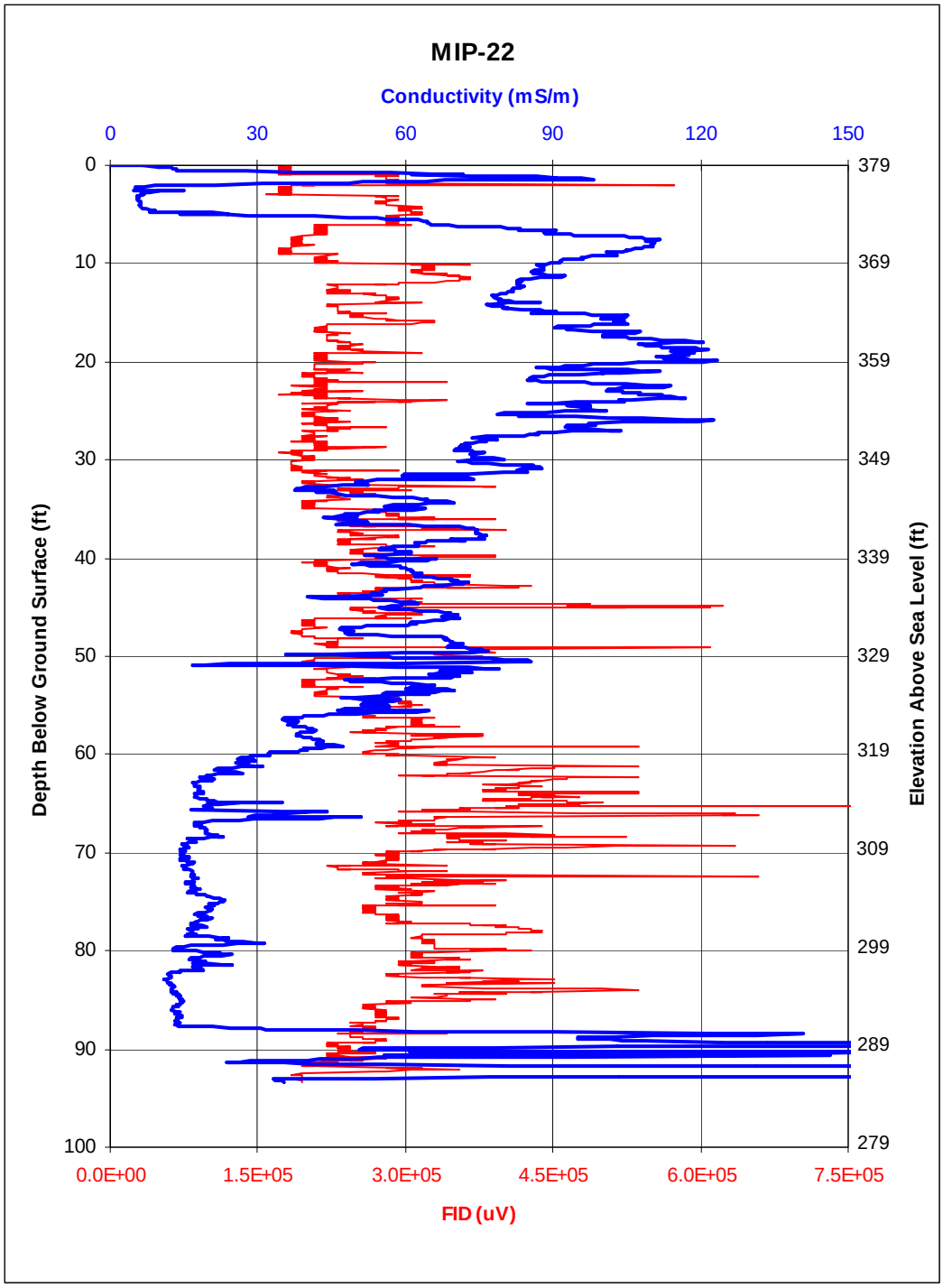
MIP-22
Conductivity (mS/m)
0
30
60
90
120
150
Depth Below Ground Surface (ft)
0
10
20
30
40
50
60
70
80
90
100
Elevation Above Sea Level (ft)
379
369
359
349
339
329
319
309
299
289
279
0.0E+00
1.5E+05
3.0E+05
4.5E+05
6.0E+05
7.5E+05
FID (uV)

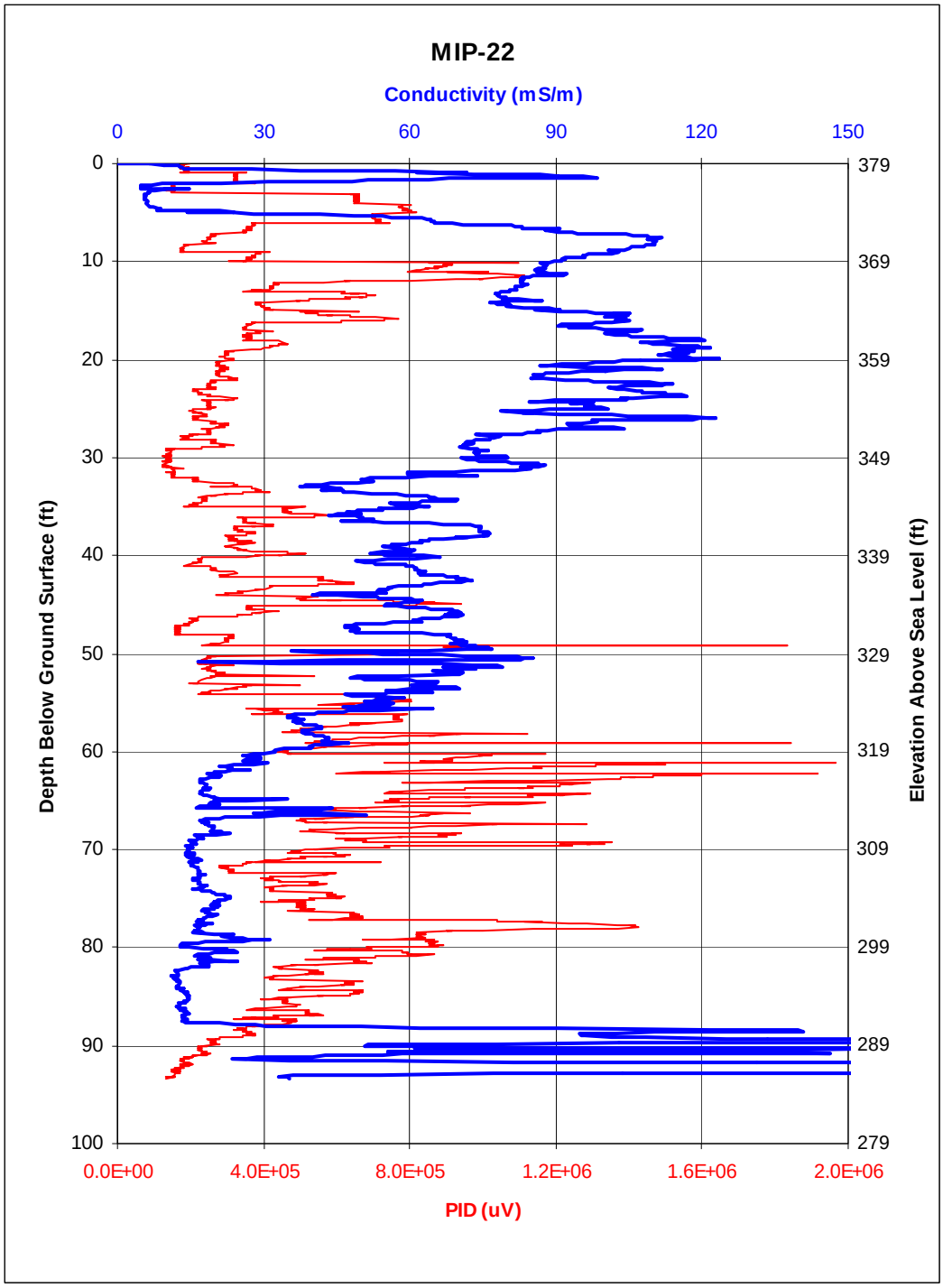
MIP-22
Conductivity (mS/m)
0
30
60
90
120
150
Depth Below Ground Surface (ft)
0
10
20
30
40
50
60
70
80
90
100
Elevation Above Sea Level (ft)
379
369
359
349
339
329
319
309
299
289
279
0.0E+00
4.0E+05
8.0E+05
1.2E+06
1.6E+06
2.0E+06
PID (uV)

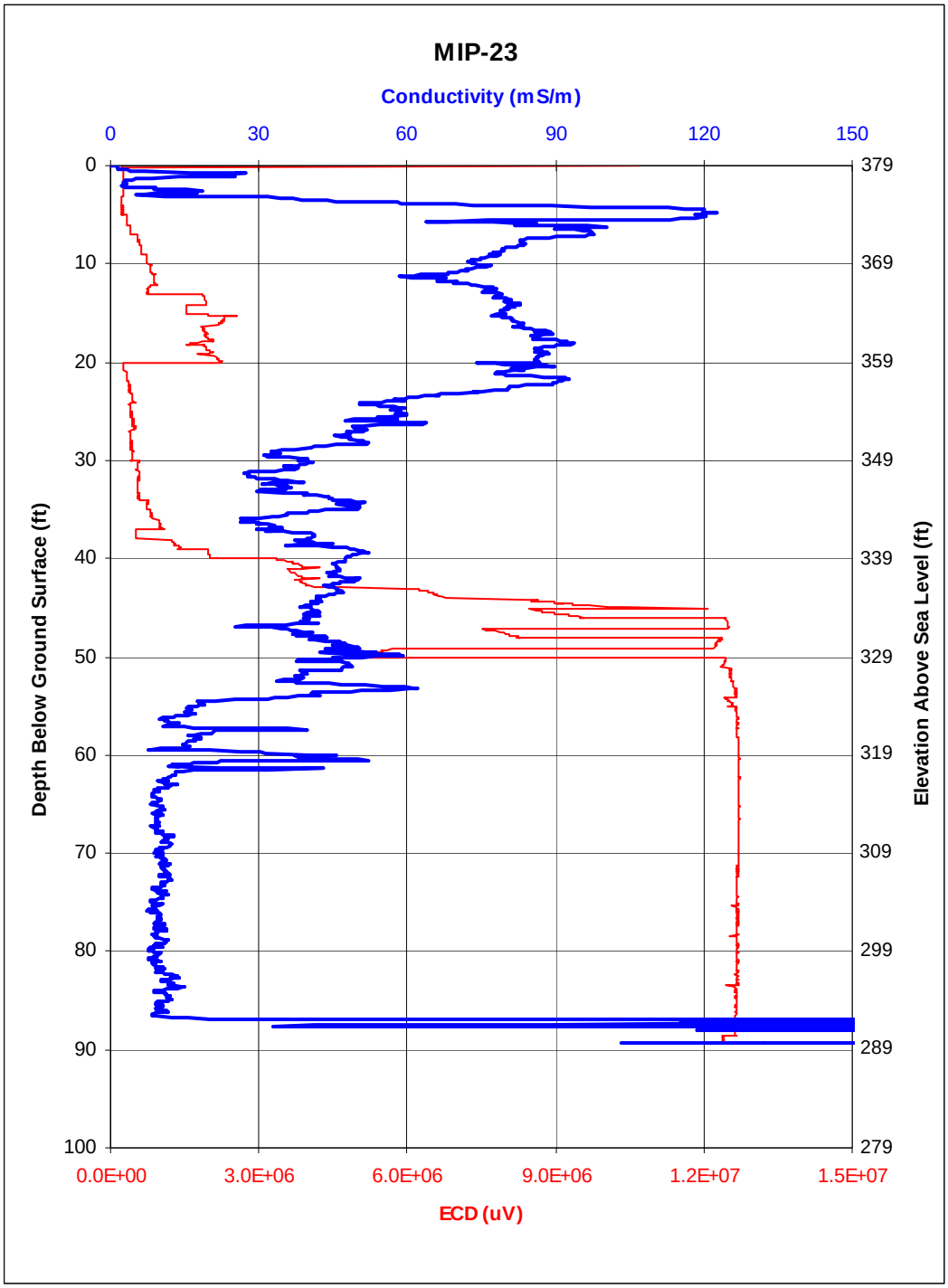
MIP-23
Conductivity (mS/m)
0
30
60
90
120
150
Depth Below Ground Surface (ft)
0
10
20
30
40
50
60
70
80
90
100
Elevation Above Sea Level (ft)
379
369
359
349
339
329
319
309
299
289
279
0.0E+00
3.0E+06
6.0E+06
9.0E+06
1.2E+07
1.5E+07
ECD (uV)

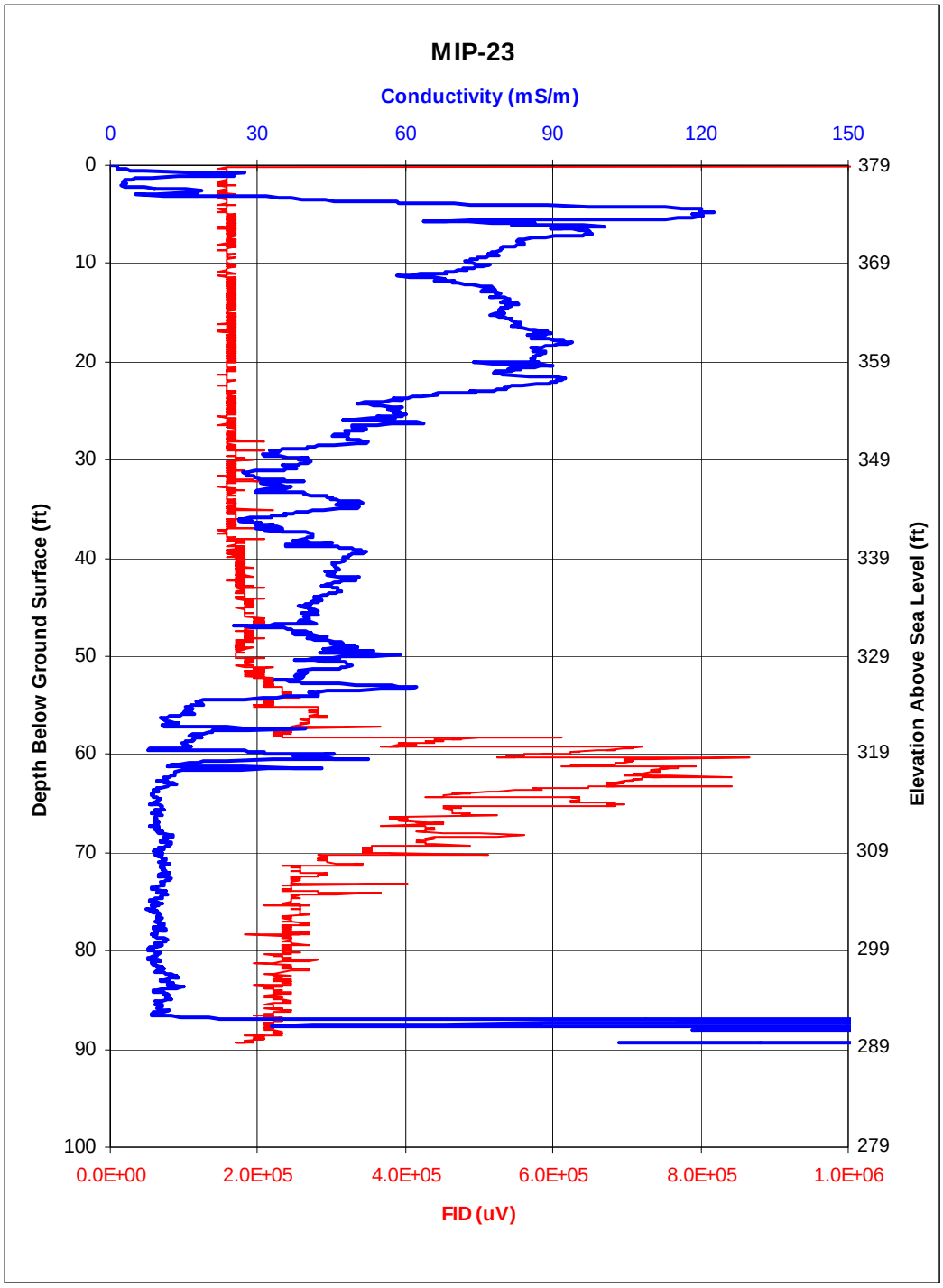
MIP-23
Conductivity (mS/m)
0
30
60
90
120
150
Depth Below Ground Surface (ft)
0
10
20
30
40
50
60
70
80
90
100
Elevation Above Sea Level (ft)
379
369
359
349
339
329
319
309
299
289
279
0.0E+00
2.0E+05
4.0E+05
6.0E+05
8.0E+05
1.0E+06
FID (uV)

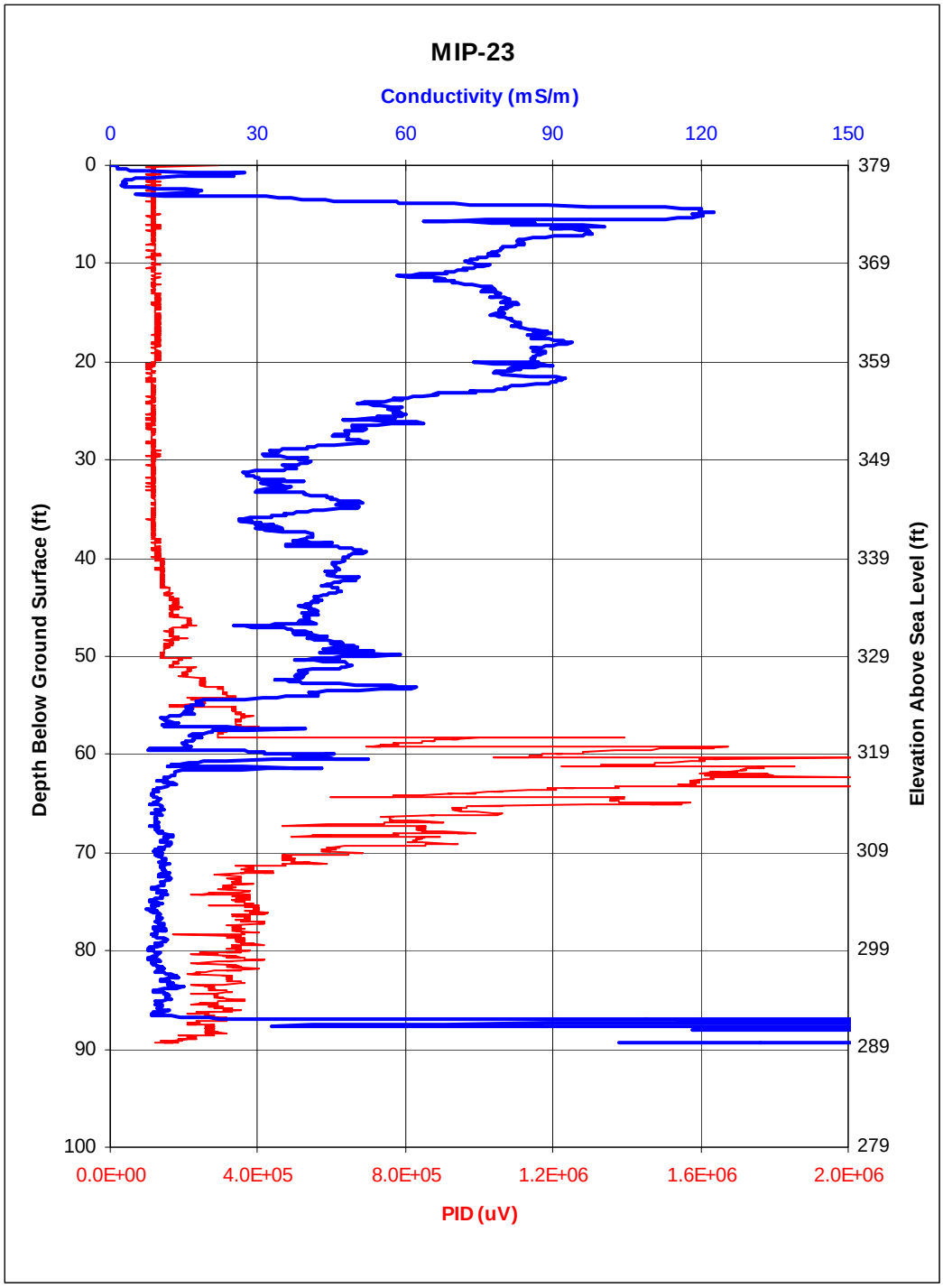
MIP-23
Conductivity (mS/m)
0
30
60
90
120
150
Depth Below Ground Surface (ft)
0
10
20
30
40
50
60
70
80
90
100
Elevation Above Sea Level (ft)
379
369
359
349
339
329
319
309
299
289
279
0.0E+00
4.0E+05
8.0E+05
1.2E+06
1.6E+06
2.0E+06
PID (uV)

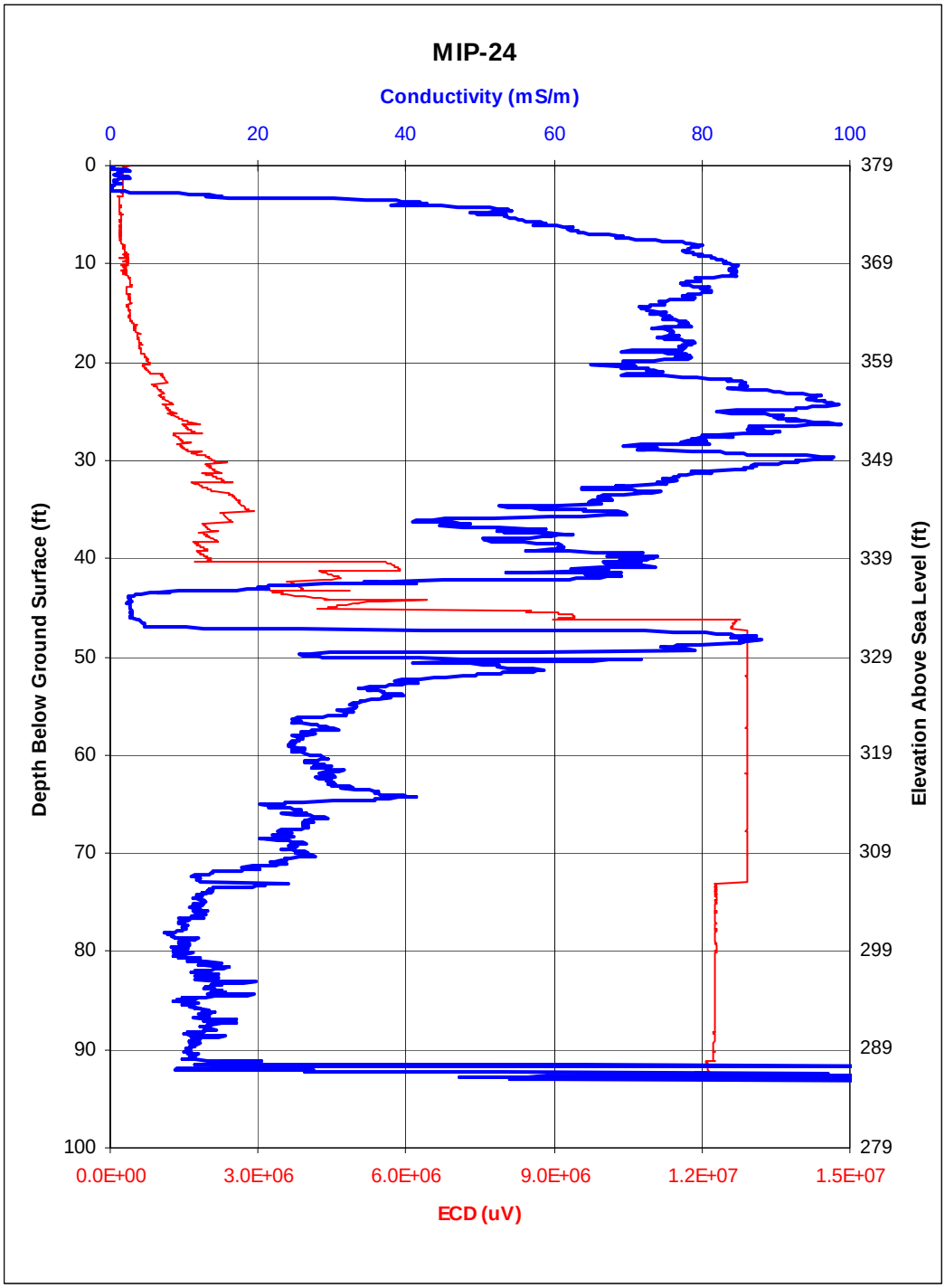
MIP-24
Conductivity (mS/m)
0
20
40
60
80
100
Depth Below Ground Surface (ft)
0
10
20
30
40
50
60
70
80
90
100
Elevation Above Sea Level (ft)
379
369
359
349
339
329
319
309
299
289
279
0.0E+00
3.0E+06
6.0E+06
9.0E+06
1.2E+07
1.5E+07
ECD (uV)

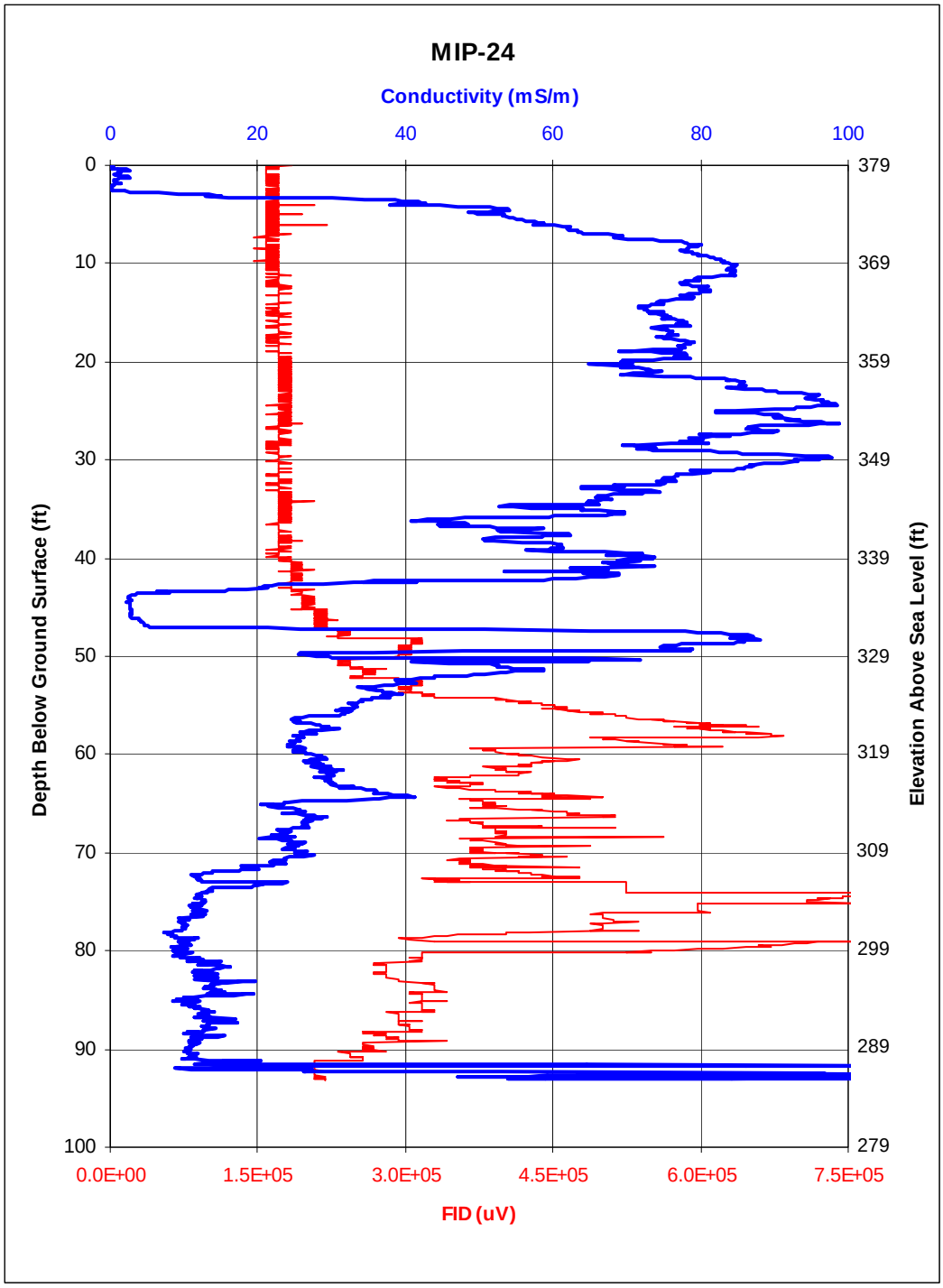
MIP-24
Conductivity (mS/m)
0
20
40
60
80
100
Depth Below Ground Surface (ft)
0
10
20
30
40
50
60
70
80
90
100
Elevation Above Sea Level (ft)
379
369
359
349
339
329
319
309
299
289
279
0.0E+00
1.5E+05
3.0E+05
4.5E+05
6.0E+05
7.5E+05
FID (uV)

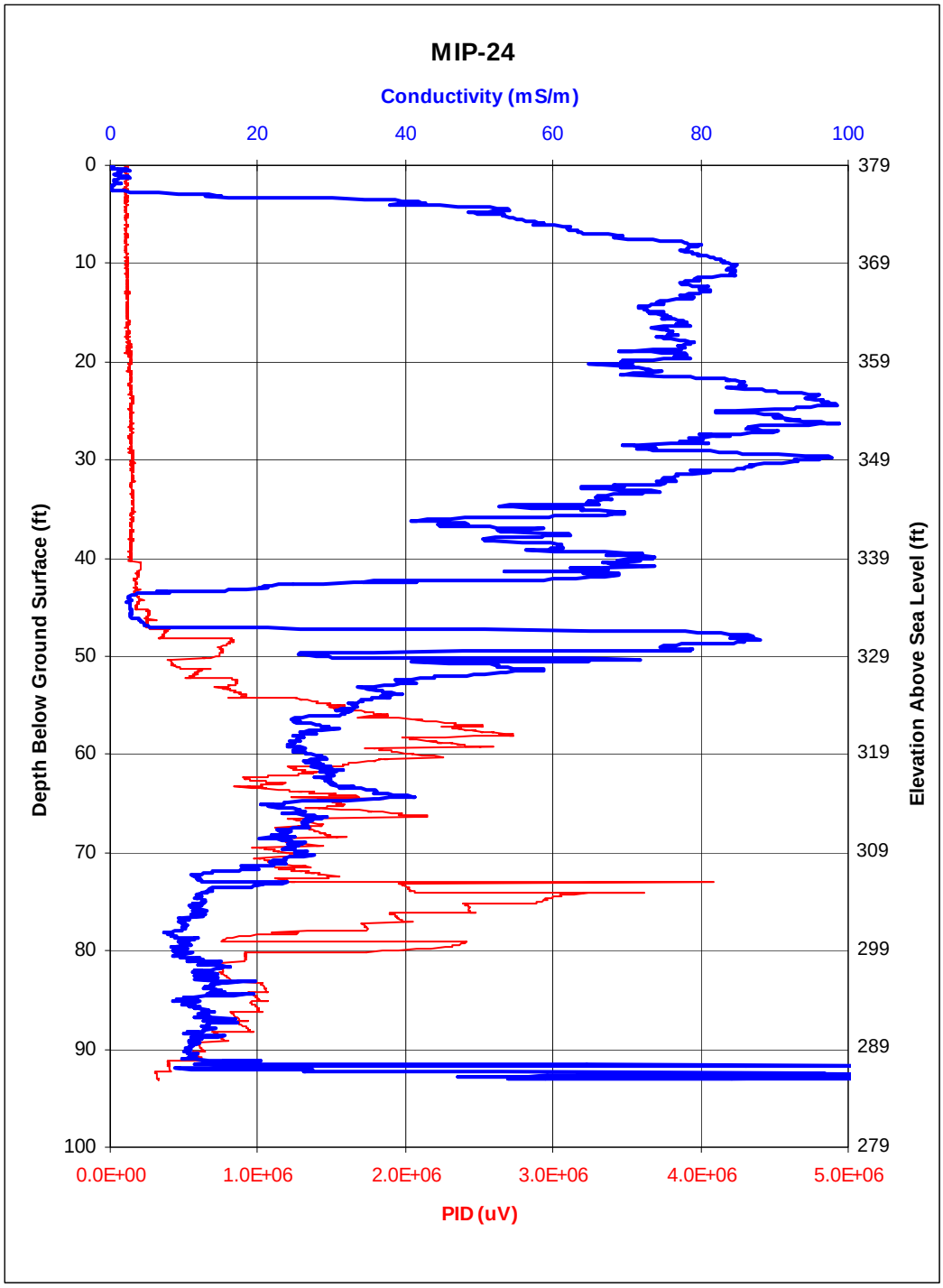
MIP-24
Conductivity (mS/m)
0
20
40
60
80
100
Depth Below Ground Surface (ft)
0
10
20
30
40
50
60
70
80
90
100
Elevation Above Sea Level (ft)
379
369
359
349
339
329
319
309
299
289
279
0.0E+00
1.0E+06
2.0E+06
3.0E+06
4.0E+06
5.0E+06
PID (uV)

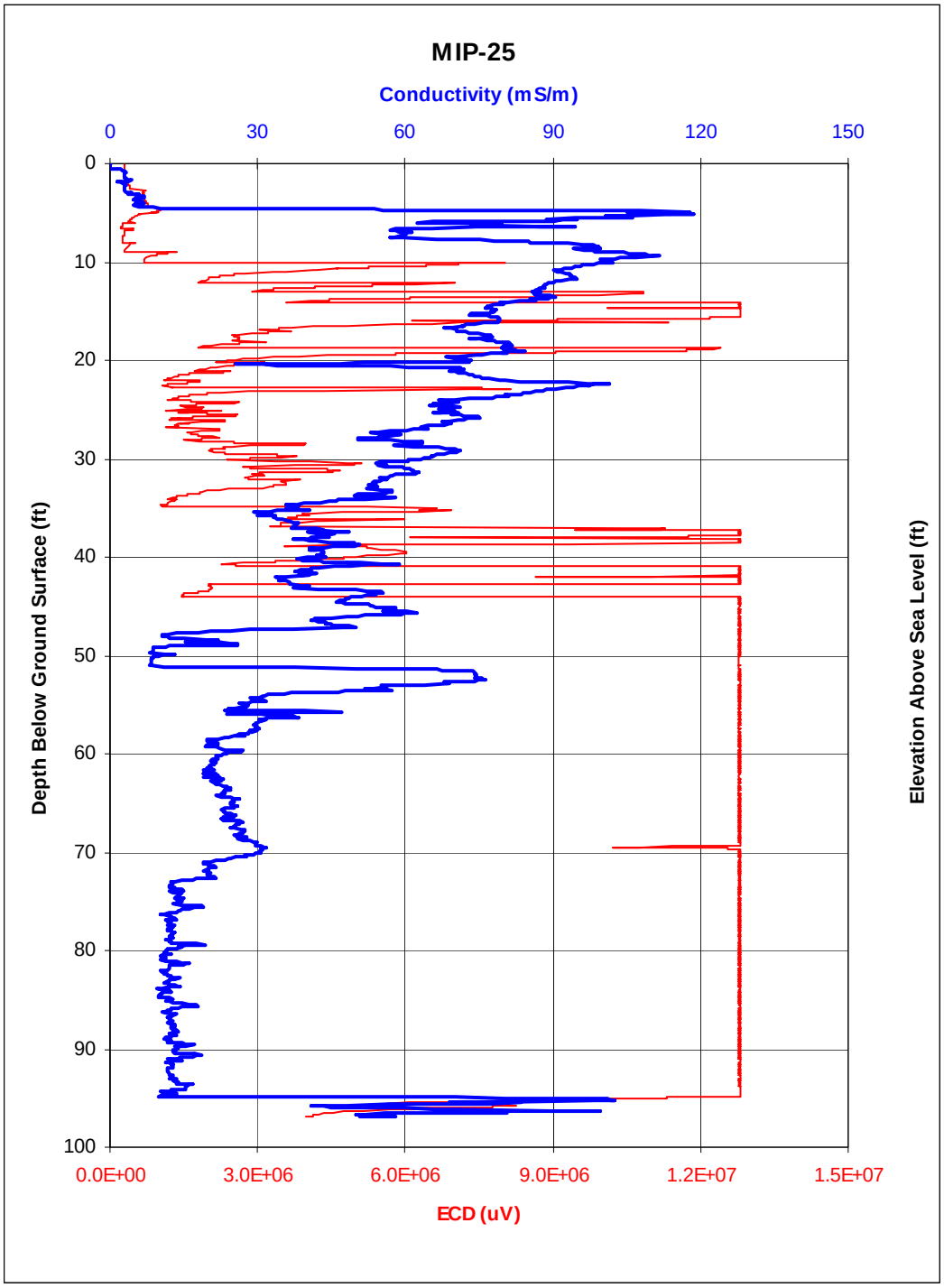
MIP-25
Conductivity (mS/m)
0
30
60
90
120
150
0
10
20
30
40
50
60
70
80
90
100
Depth Below Ground Surface (ft)
Elevation Above Sea Level (ft)
0.0E+00
3.0E+06
6.0E+06
9.0E+06
1.2E+07
1.5E+07
ECD (uV)

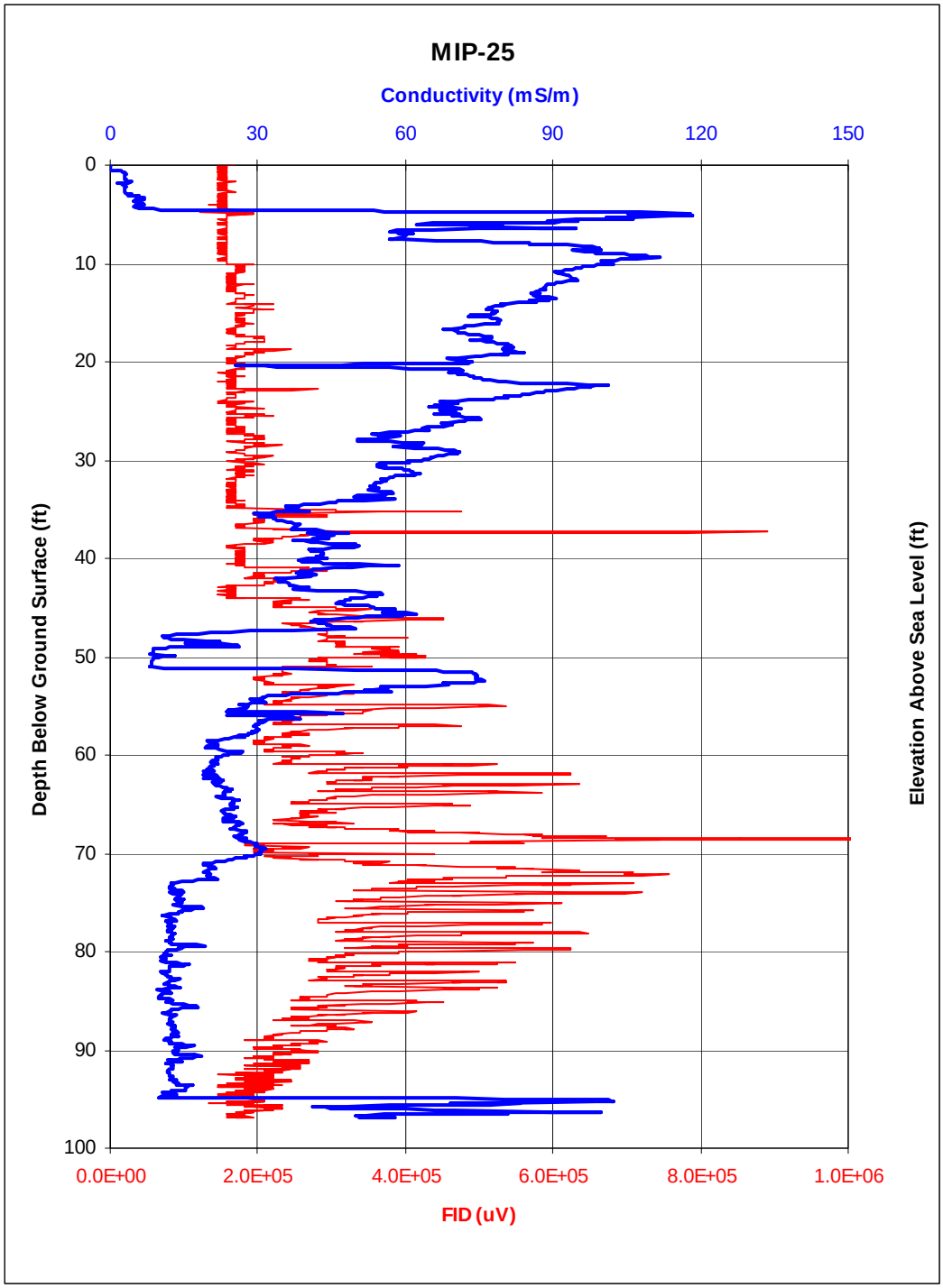
MIP-25
Conductivity (mS/m)
0
30
60
90
120
150
0
10
20
30
40
50
60
70
80
90
100
Depth Below Ground Surface (ft)
Elevation Above Sea Level (ft)
0.0E+00
2.0E+05
4.0E+05
6.0E+05
8.0E+05
1.0E+06
FID (uV)

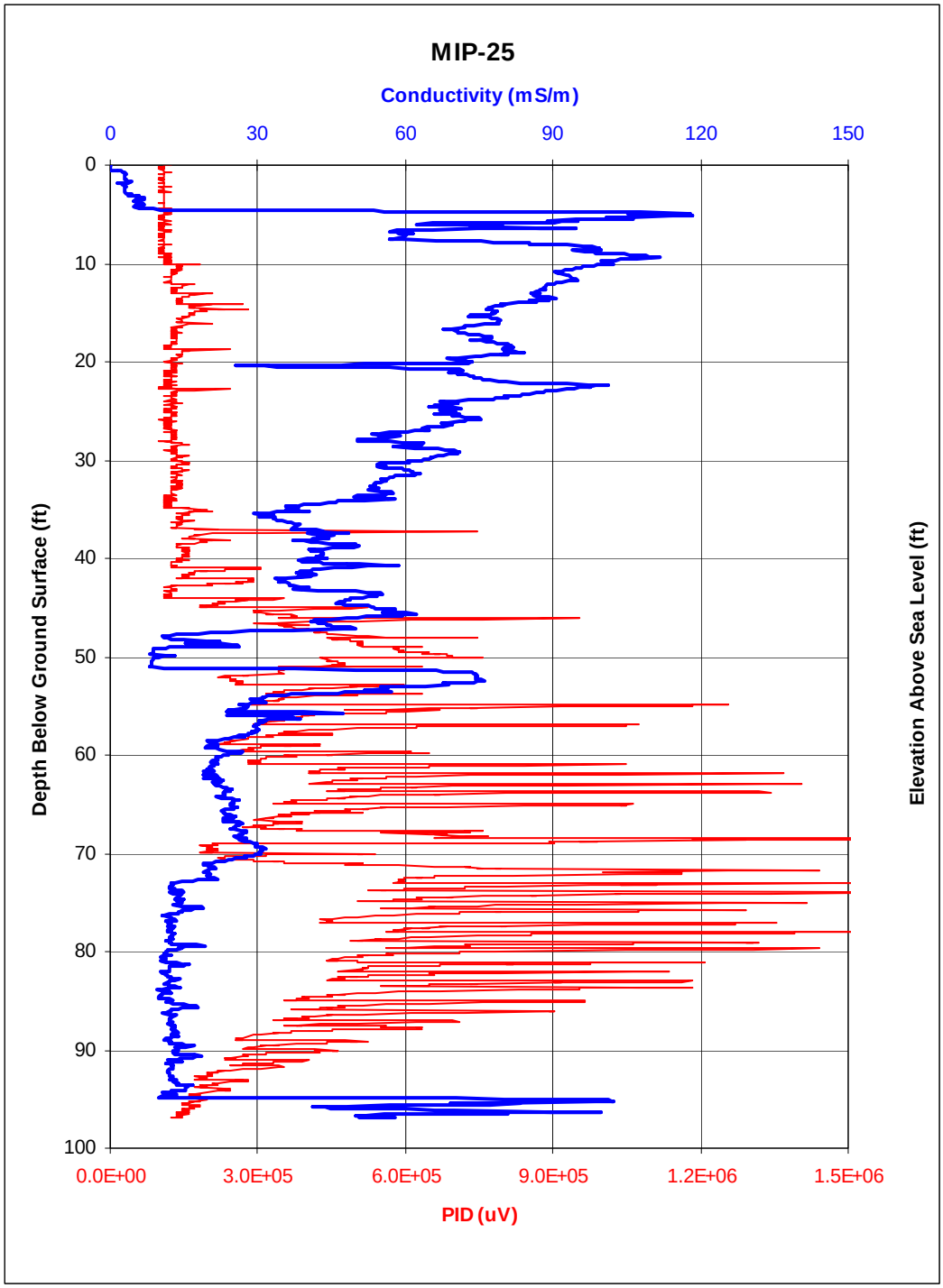
MIP-25
Conductivity (mS/m)
0
30
60
90
120
150
0
10
20
30
40
50
60
70
80
90
100
Depth Below Ground Surface (ft)
Elevation Above Sea Level (ft)
0.0E+00
3.0E+05
6.0E+05
9.0E+05
1.2E+06
1.5E+06
PID (uV)

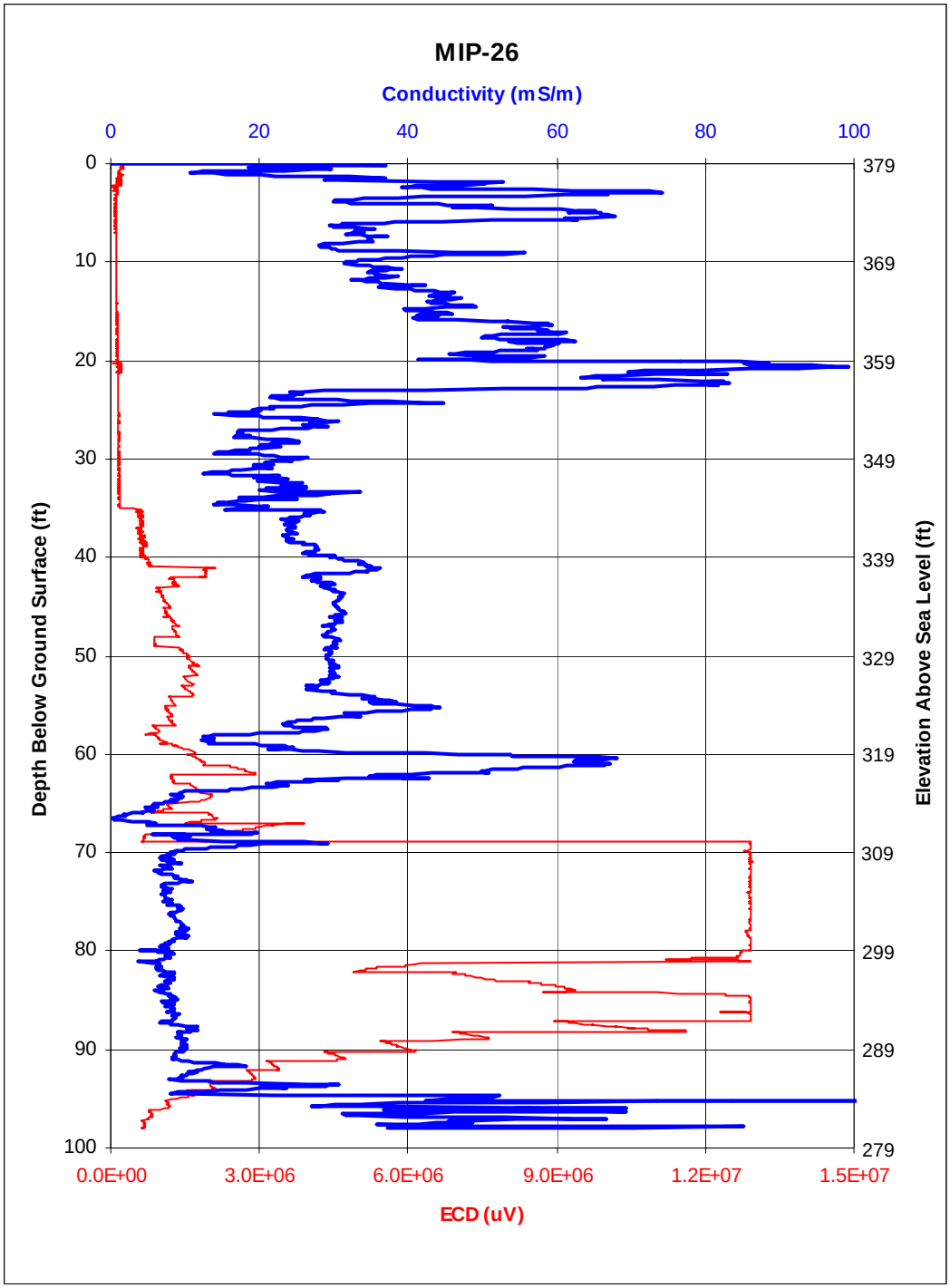
MIP-26
Conductivity (mS/m)
0
20
40
60
80
100
Depth Below Ground Surface (ft)
0
10
20
30
40
50
60
70
80
90
100
Elevation Above Sea Level (ft)
379
369
359
349
339
329
319
309
299
289
279
0.0E+00
3.0E+06
6.0E+06
9.0E+06
1.2E+07
1.5E+07
ECD (uV)

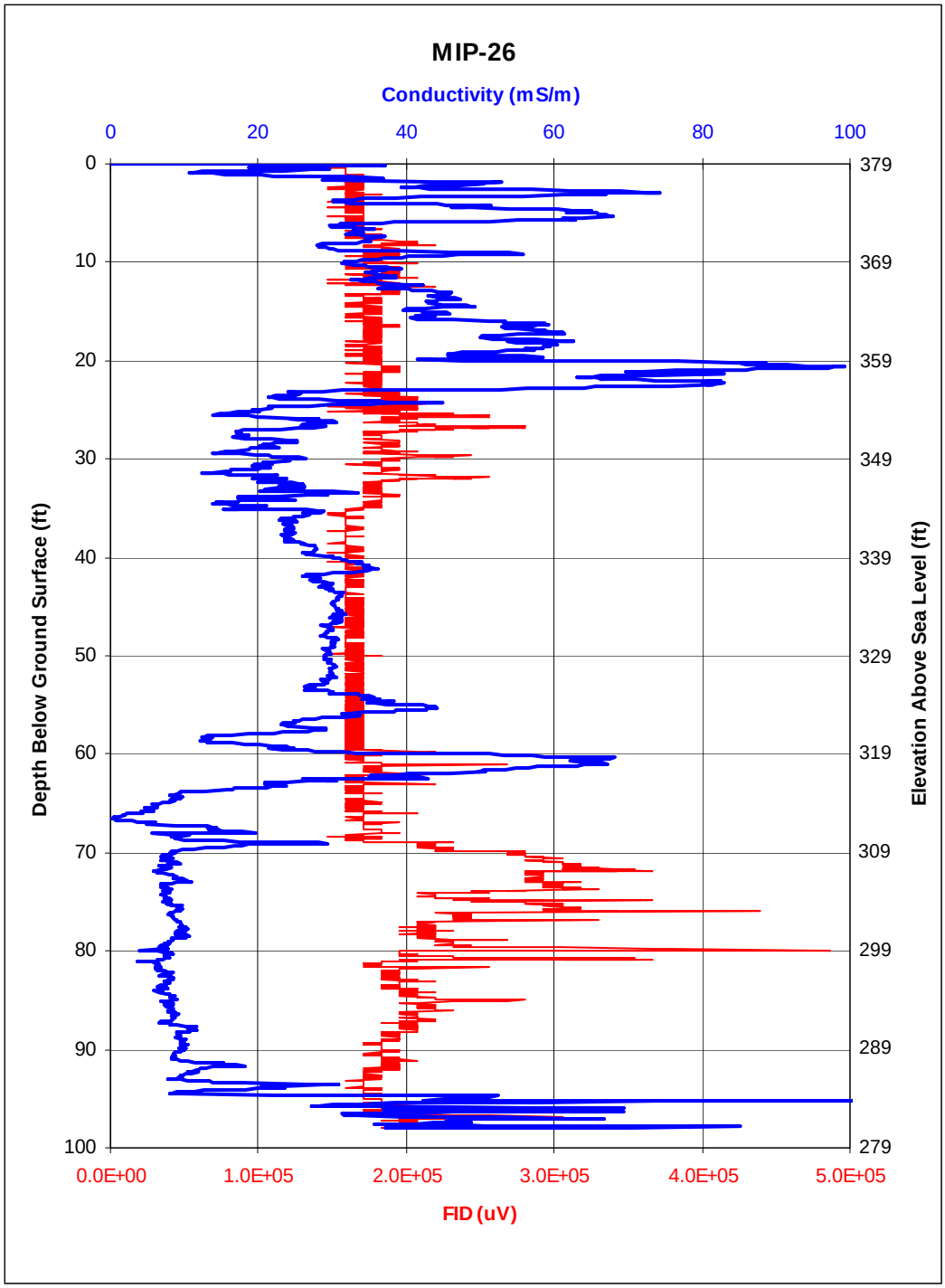
MIP-26
Conductivity (mS/m)
0
20
40
60
80
100
Depth Below Ground Surface (ft)
0
10
20
30
40
50
60
70
80
90
100
Elevation Above Sea Level (ft)
379
369
359
349
339
329
319
309
299
289
279
0.0E+00
1.0E+05
2.0E+05
3.0E+05
4.0E+05
5.0E+05
FID (uV)

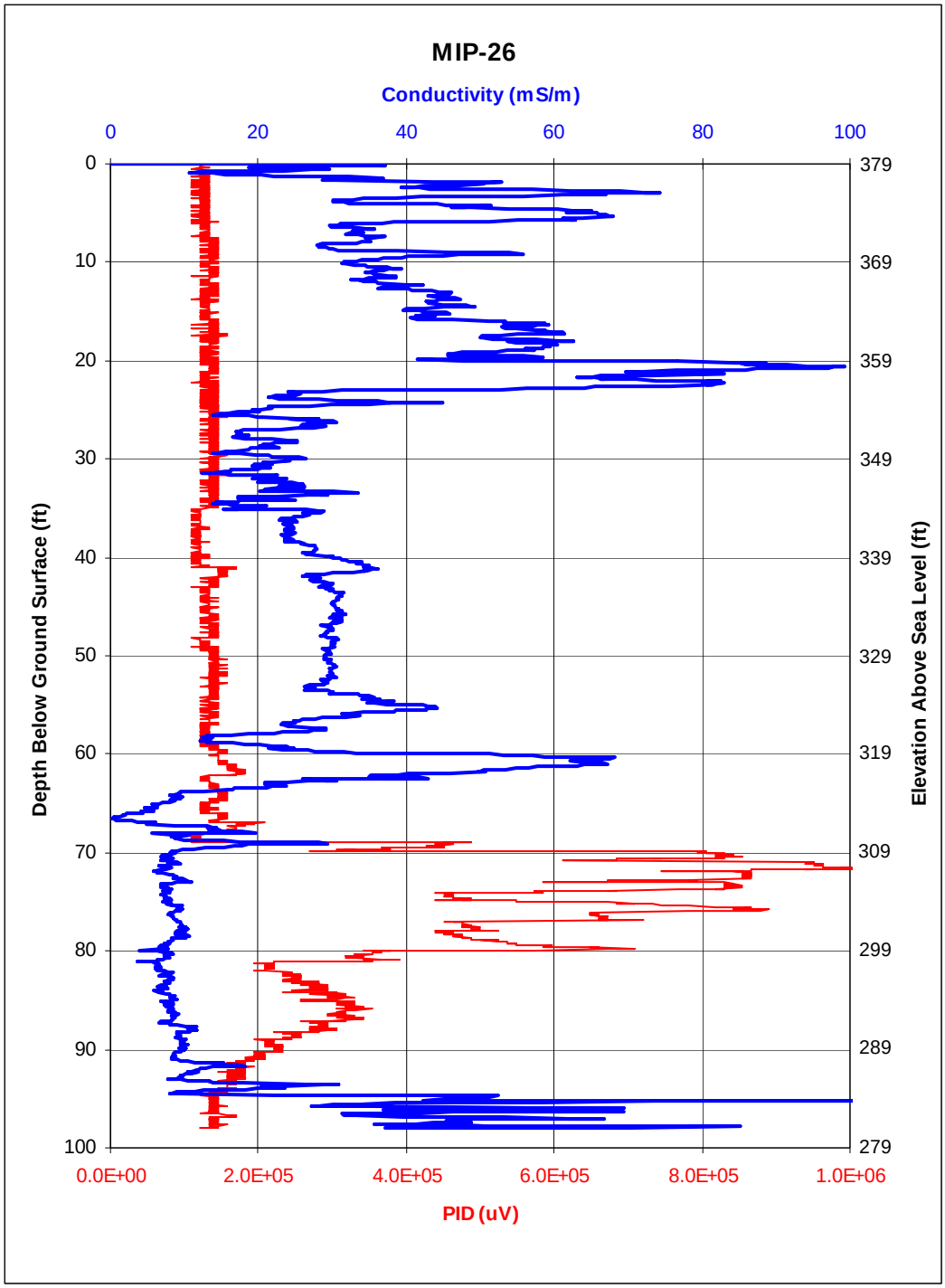
MIP-26
Conductivity (mS/m)
0
20
40
60
80
100
Depth Below Ground Surface (ft)
0
10
20
30
40
50
60
70
80
90
100
Elevation Above Sea Level (ft)
379
369
359
349
339
329
319
309
299
289
279
0.0E+00
2.0E+05
4.0E+05
6.0E+05
8.0E+05
1.0E+06
PID (uV)

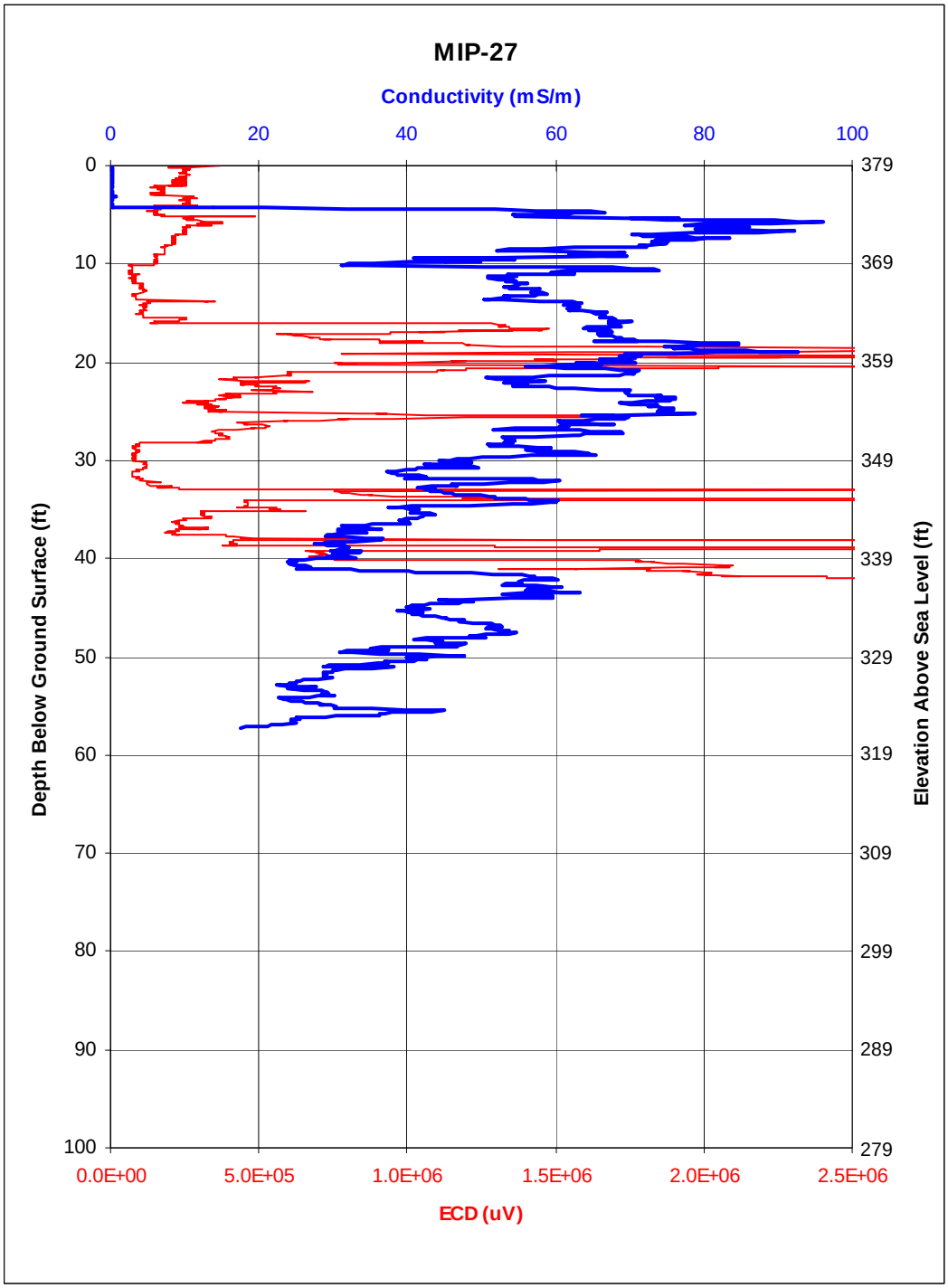
MIP-27
Conductivity (mS/m)
0
20
40
60
80
100
Depth Below Ground Surface (ft)
0
10
20
30
40
50
60
70
80
90
100
Elevation Above Sea Level (ft)
379
369
359
349
339
329
319
309
299
289
279
0.0E+00
5.0E+05
1.0E+06
1.5E+06
2.0E+06
2.5E+06
ECD (uV)

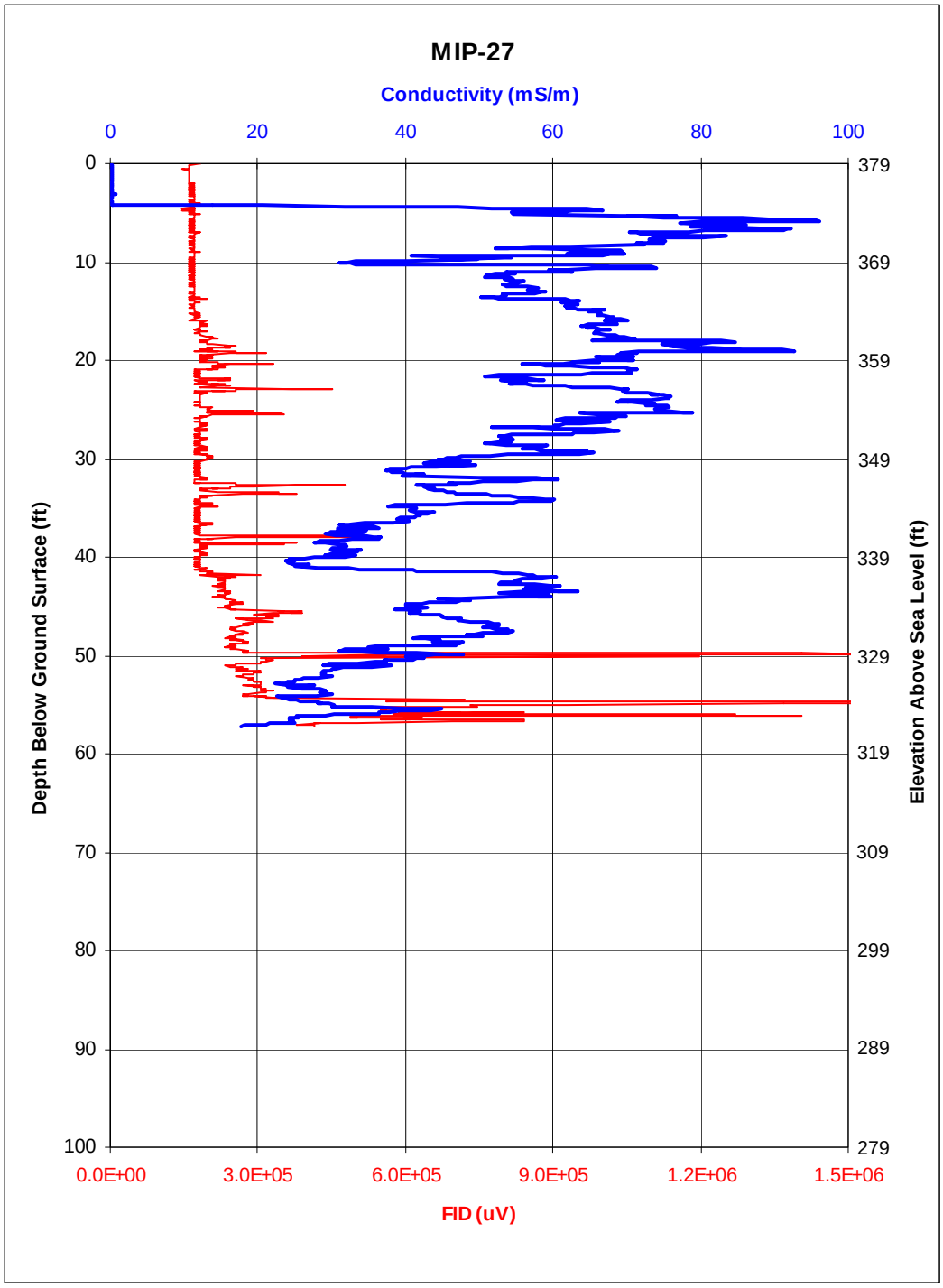
MIP-27
Conductivity (mS/m)
0
20
40
60
80
100
Depth Below Ground Surface (ft)
0
10
20
30
40
50
60
70
80
90
100
Elevation Above Sea Level (ft)
379
369
359
349
339
329
319
309
299
289
279
0.0E+00
3.0E+05
6.0E+05
9.0E+05
1.2E+06
1.5E+06
FID (uV)

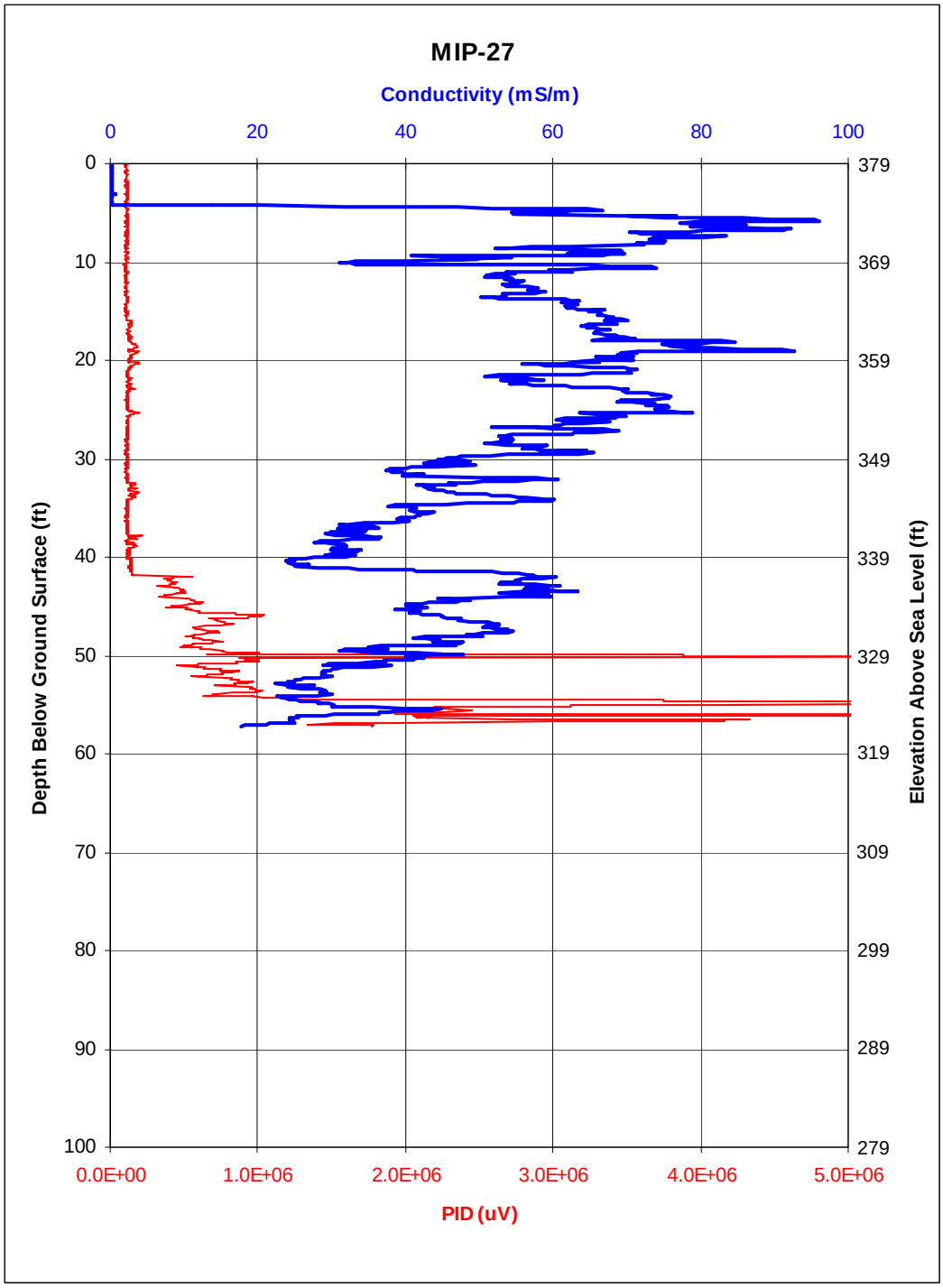
MIP-27
Conductivity (mS/m)
0
20
40
60
80
100
Depth Below Ground Surface (ft)
0
10
20
30
40
50
60
70
80
90
100
Elevation Above Sea Level (ft)
379
369
359
349
339
329
319
309
299
289
279
0.0E+00
1.0E+06
2.0E+06
3.0E+06
4.0E+06
5.0E+06
PID (uV)

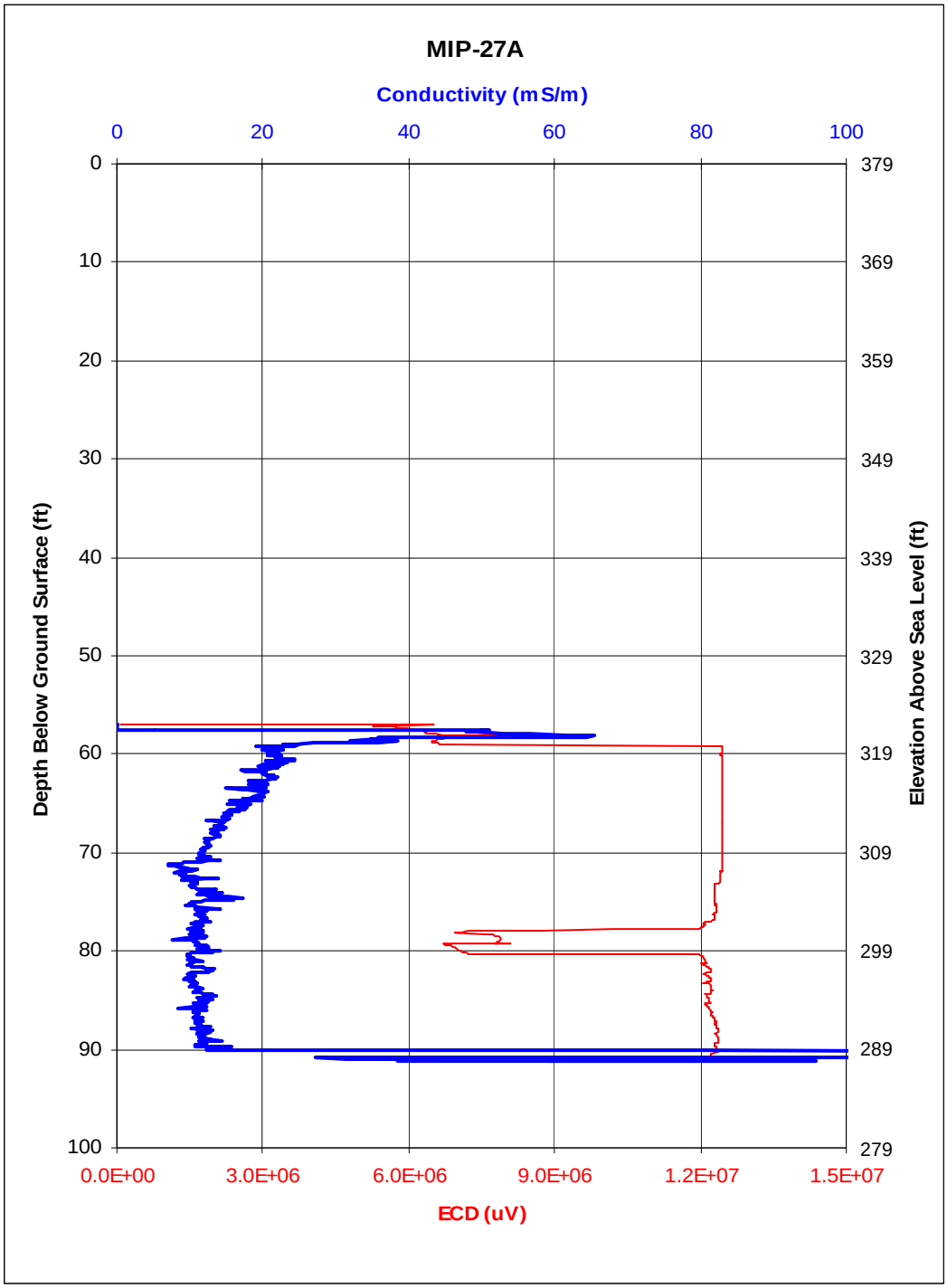
MIP-27A
Conductivity (mS/m)
0
20
40
60
80
100
Depth Below Ground Surface (ft)
0
10
20
30
40
50
60
70
80
90
100
Elevation Above Sea Level (ft)
379
369
359
349
339
329
319
309
299
289
279
0.0E+00
3.0E+06
6.0E+06
9.0E+06
1.2E+07
1.5E+07
ECD (uV)

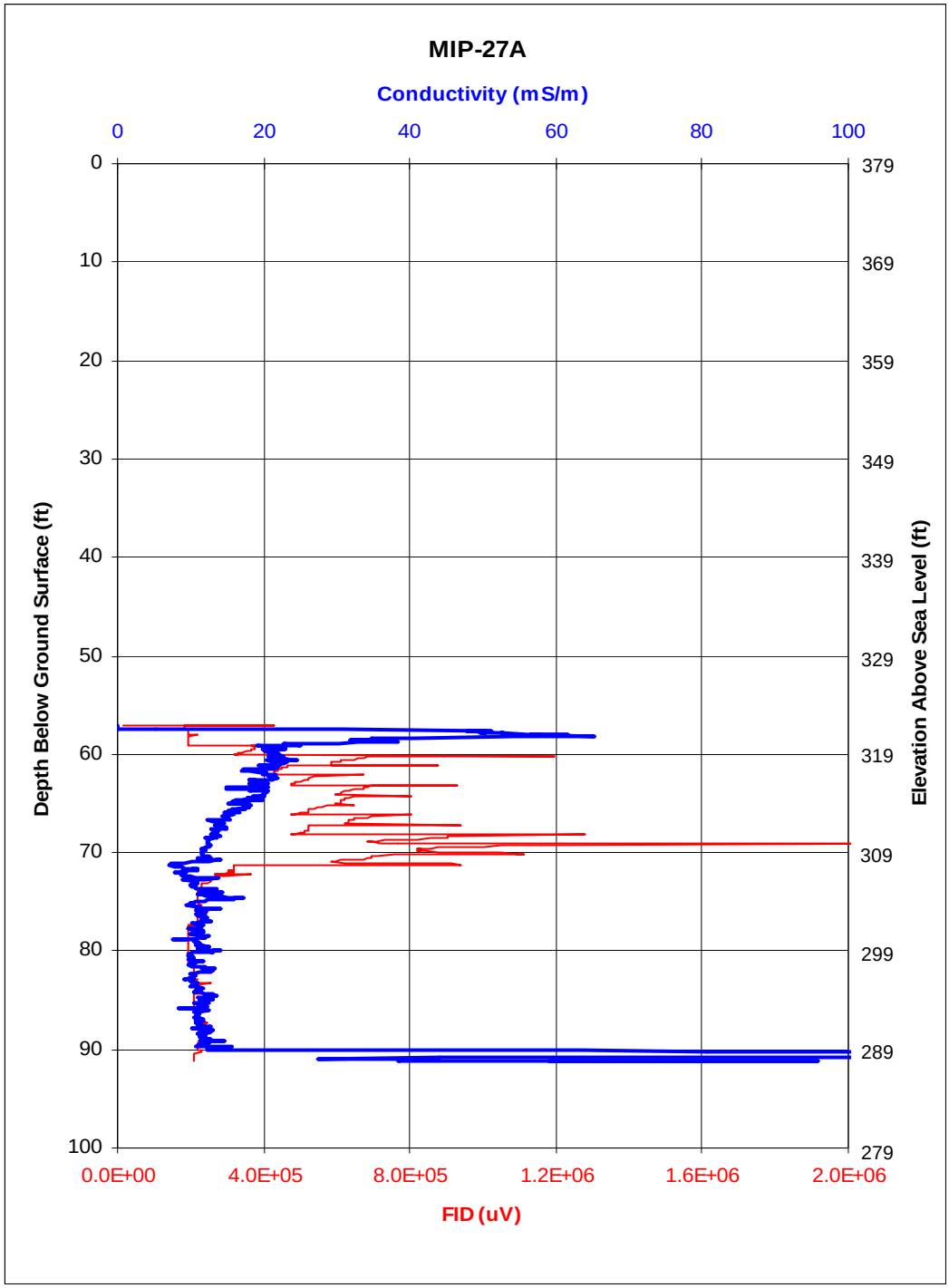
MIP-27A
Conductivity (mS/m)
0
20
40
60
80
100
Depth Below Ground Surface (ft)
0
10
20
30
40
50
60
70
80
90
100
Elevation Above Sea Level (ft)
379
369
359
349
339
329
319
309
299
289
279
0.0E+00
4.0E+05
8.0E+05
1.2E+06
1.6E+06
2.0E+06
FID (uV)

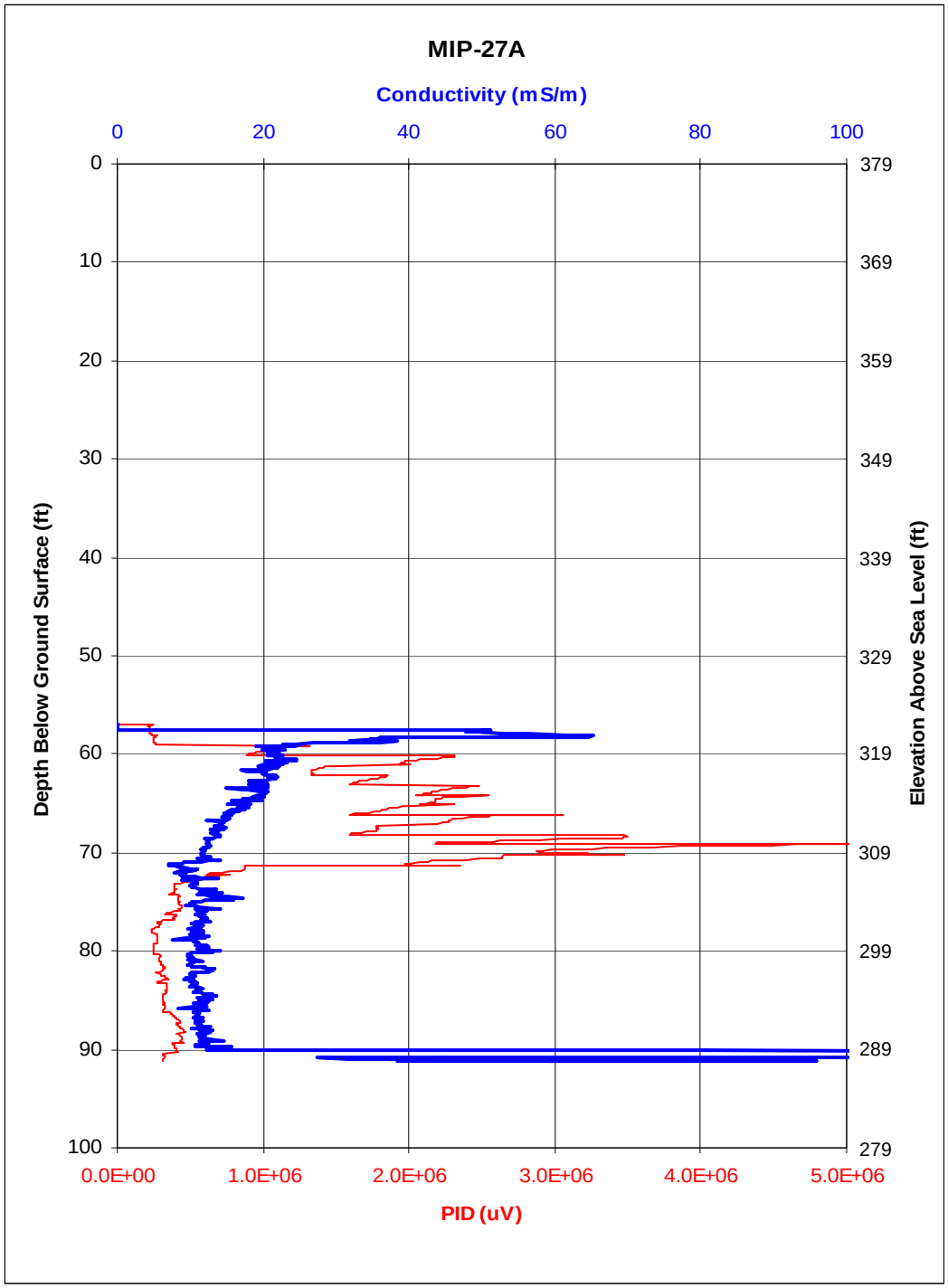
MIP-27A
Conductivity (mS/m)
0
20
40
60
80
100
Depth Below Ground Surface (ft)
0
10
20
30
40
50
60
70
80
90
100
Elevation Above Sea Level (ft)
379
369
359
349
339
329
319
309
299
289
279
0.0E+00
1.0E+06
2.0E+06
3.0E+06
4.0E+06
5.0E+06
PID (uV)

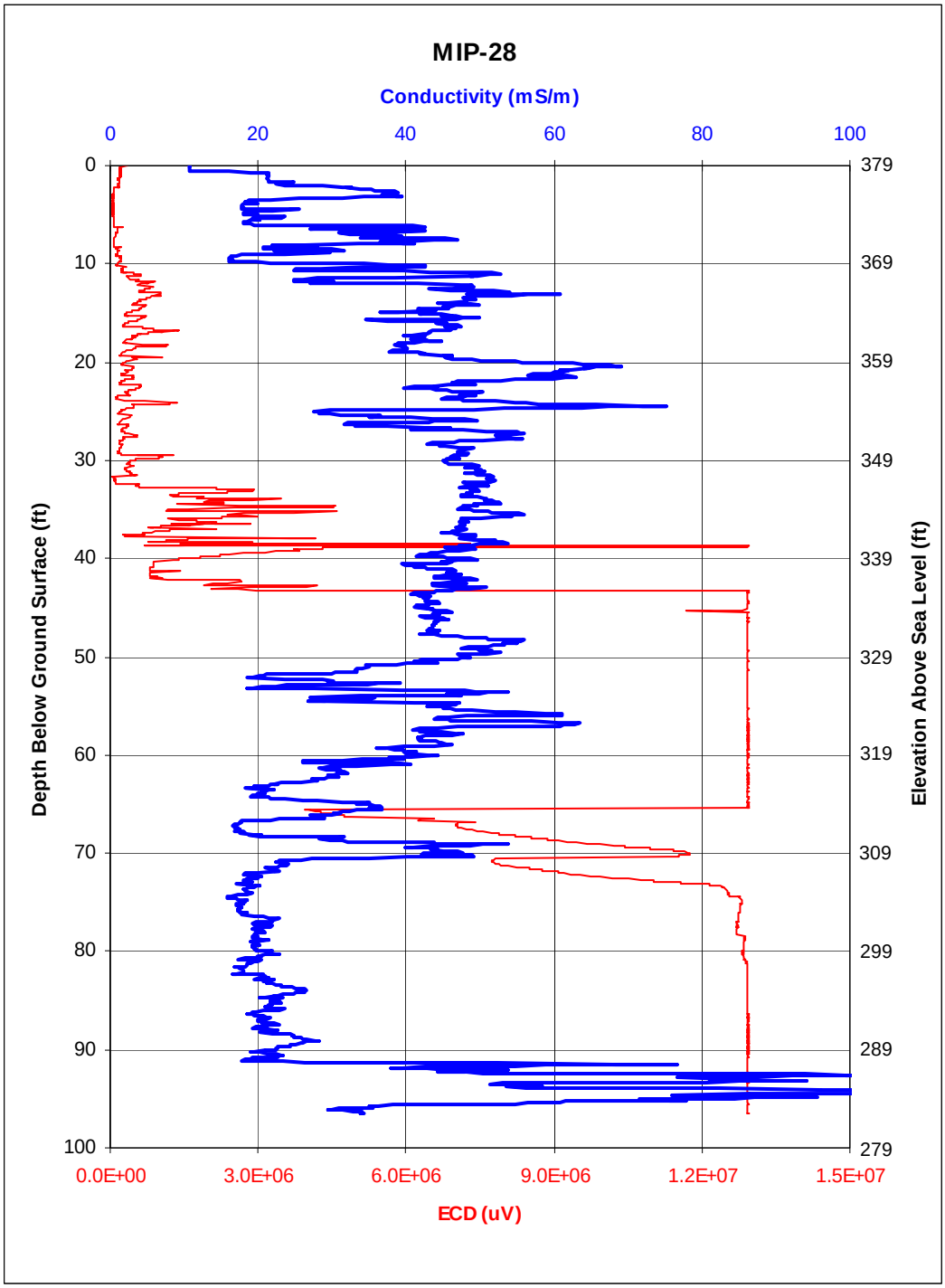
MIP-28
Conductivity (mS/m)
0
20
40
60
80
100
Depth Below Ground Surface (ft)
0
10
20
30
40
50
60
70
80
90
100
Elevation Above Sea Level (ft)
379
369
359
349
339
329
319
309
299
289
279
0.0E+00
3.0E+06
6.0E+06
9.0E+06
1.2E+07
1.5E+07
ECD (uV)

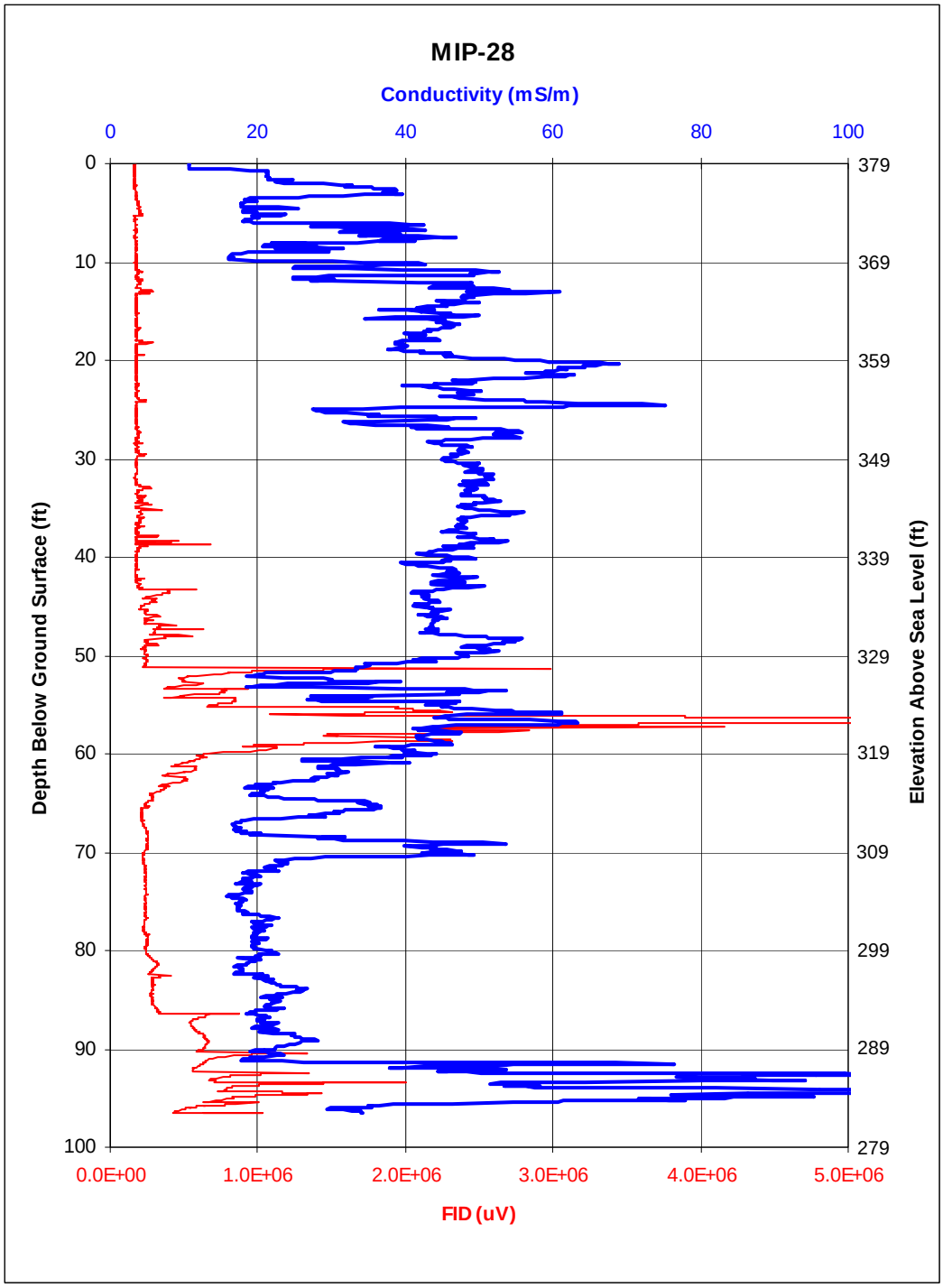
MIP-28
Conductivity (mS/m)
0
20
40
60
80
100
Depth Below Ground Surface (ft)
0
10
20
30
40
50
60
70
80
90
100
Elevation Above Sea Level (ft)
379
369
359
349
339
329
319
309
299
289
279
0.0E+00
1.0E+06
2.0E+06
3.0E+06
4.0E+06
5.0E+06
FID (uV)

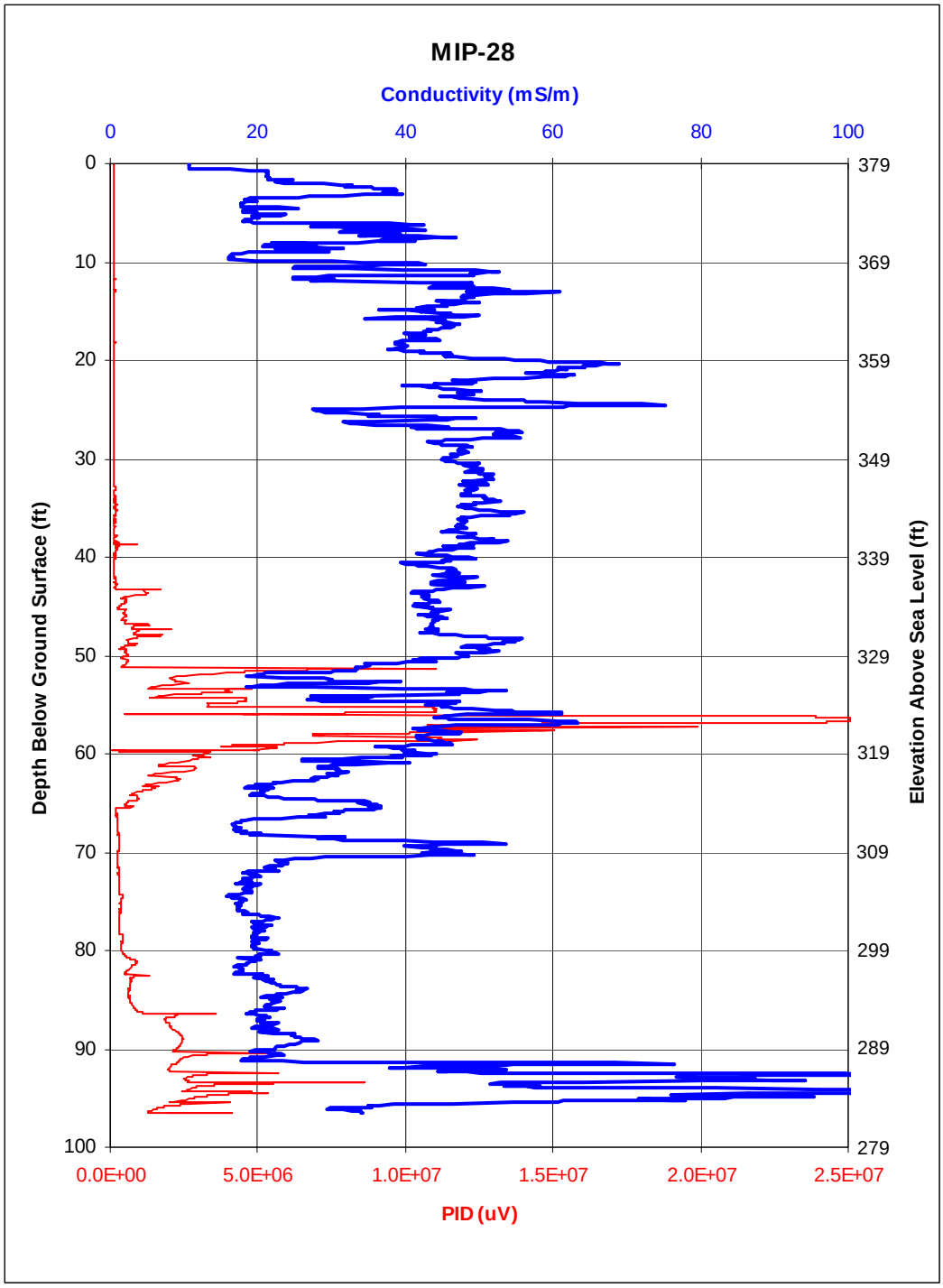
MIP-28
Conductivity (mS/m)
0
20
40
60
80
100
Depth Below Ground Surface (ft)
0
10
20
30
40
50
60
70
80
90
100
Elevation Above Sea Level (ft)
379
369
359
349
339
329
319
309
299
289
279
0.0E+00
5.0E+06
1.0E+07
1.5E+07
2.0E+07
2.5E+07
PID (uV)

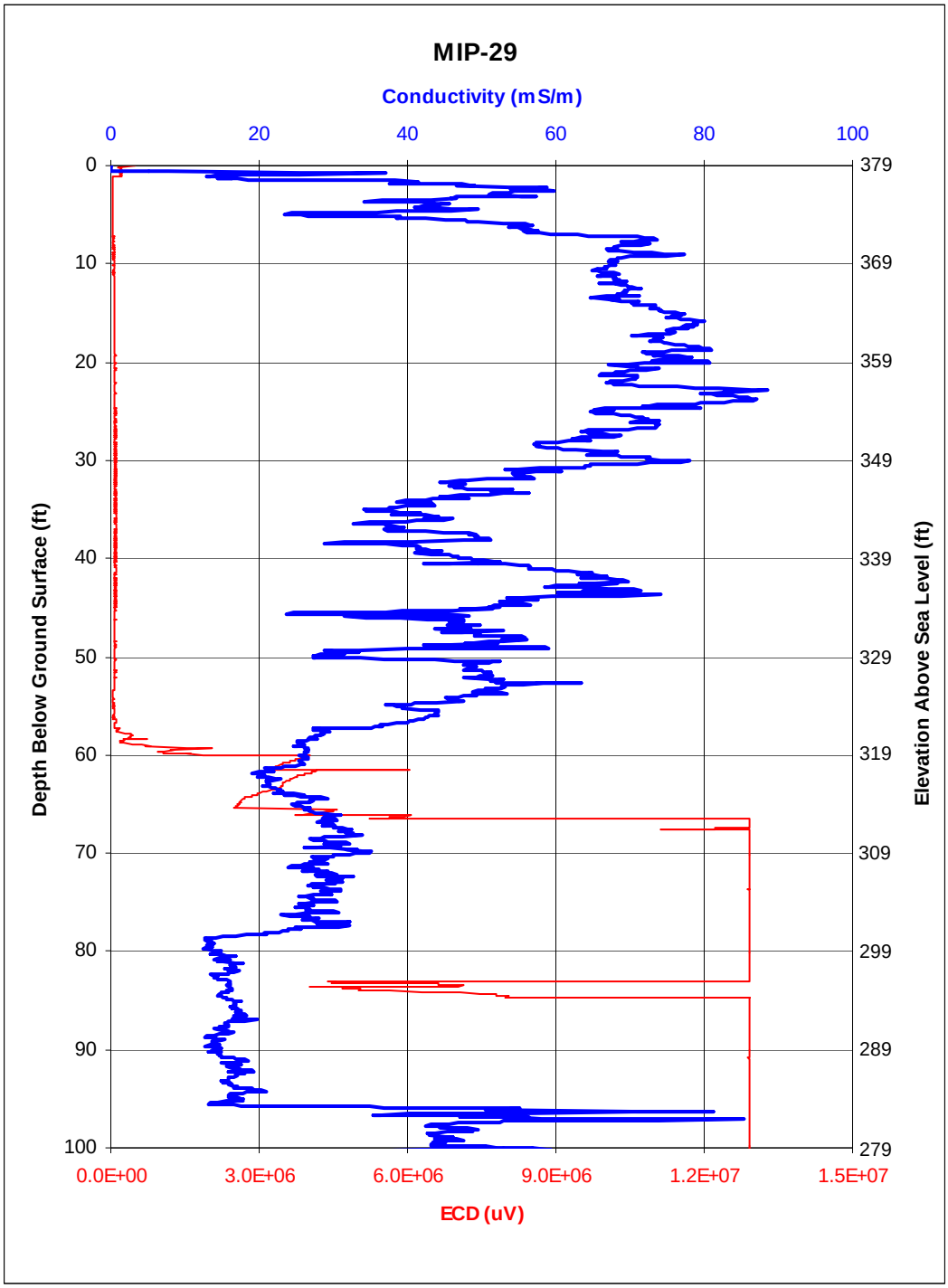
MIP-29
Conductivity (mS/m)
0
20
40
60
80
100
Depth Below Ground Surface (ft)
0
10
20
30
40
50
60
70
80
90
100
Elevation Above Sea Level (ft)
379
369
359
349
339
329
319
309
299
289
279
0.0E+00
3.0E+06
6.0E+06
9.0E+06
1.2E+07
1.5E+07
ECD (uV)

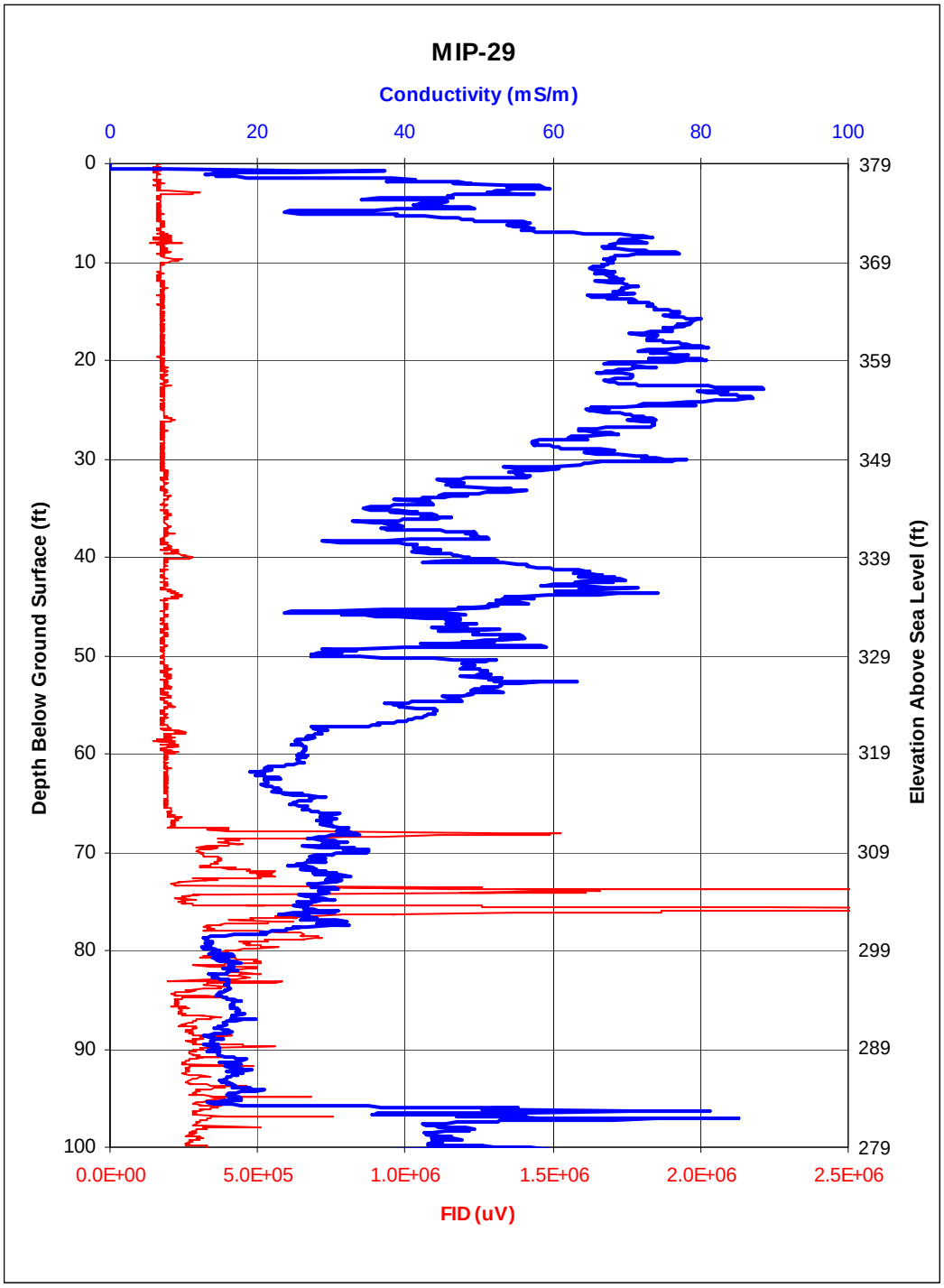
MIP-29
Conductivity (mS/m)
0
20
40
60
80
100
Depth Below Ground Surface (ft)
0
10
20
30
40
50
60
70
80
90
100
Elevation Above Sea Level (ft)
379
369
359
349
339
329
319
309
299
289
279
0.0E+00
5.0E+05
1.0E+06
1.5E+06
2.0E+06
2.5E+06
FID (uV)

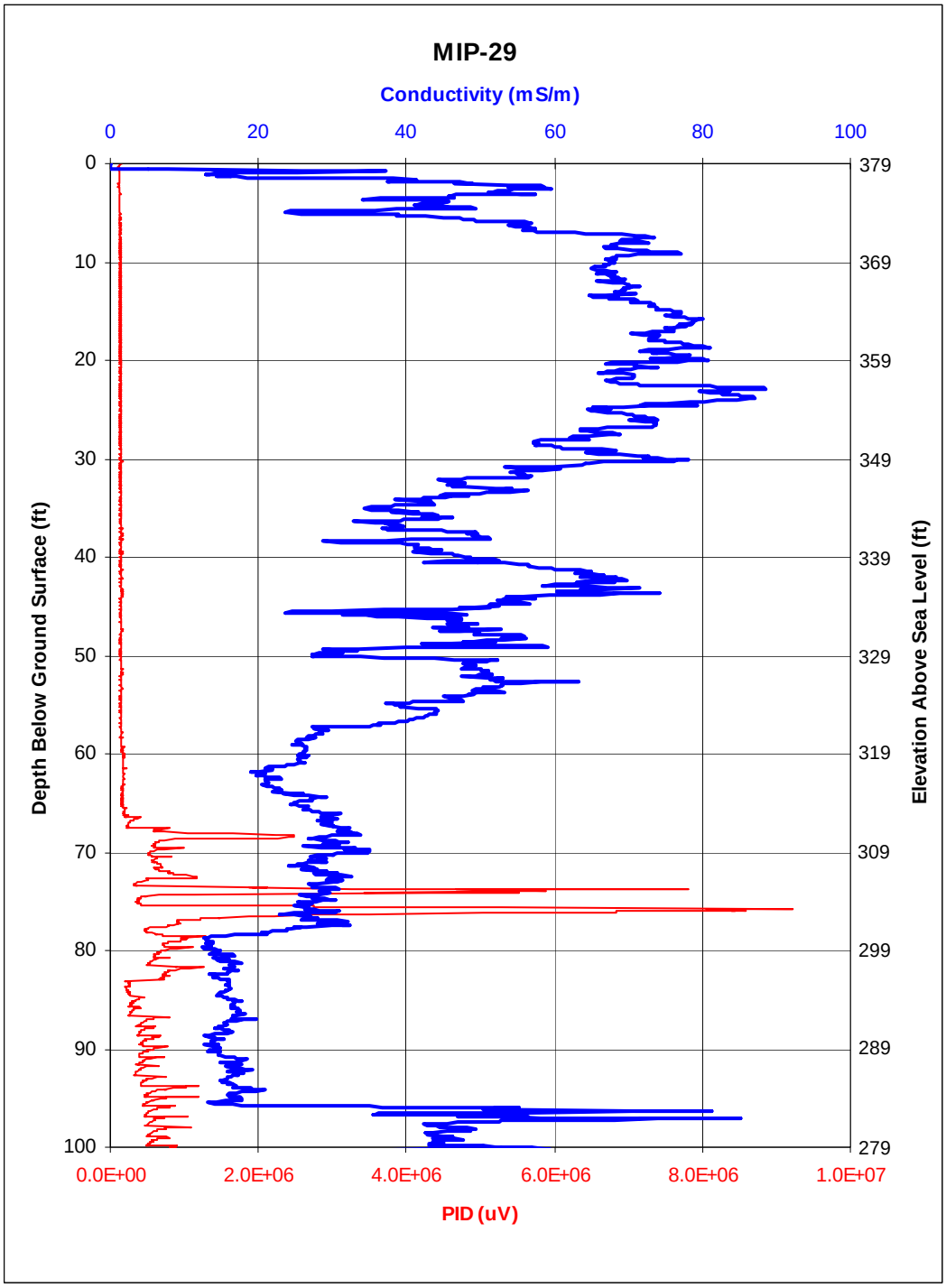
MIP-29
Conductivity (mS/m)
0
20
40
60
80
100
Depth Below Ground Surface (ft)
0
10
20
30
40
50
60
70
80
90
100
Elevation Above Sea Level (ft)
379
369
359
349
339
329
319
309
299
289
279
0.0E+00
2.0E+06
4.0E+06
6.0E+06
8.0E+06
1.0E+07
PID (uV)

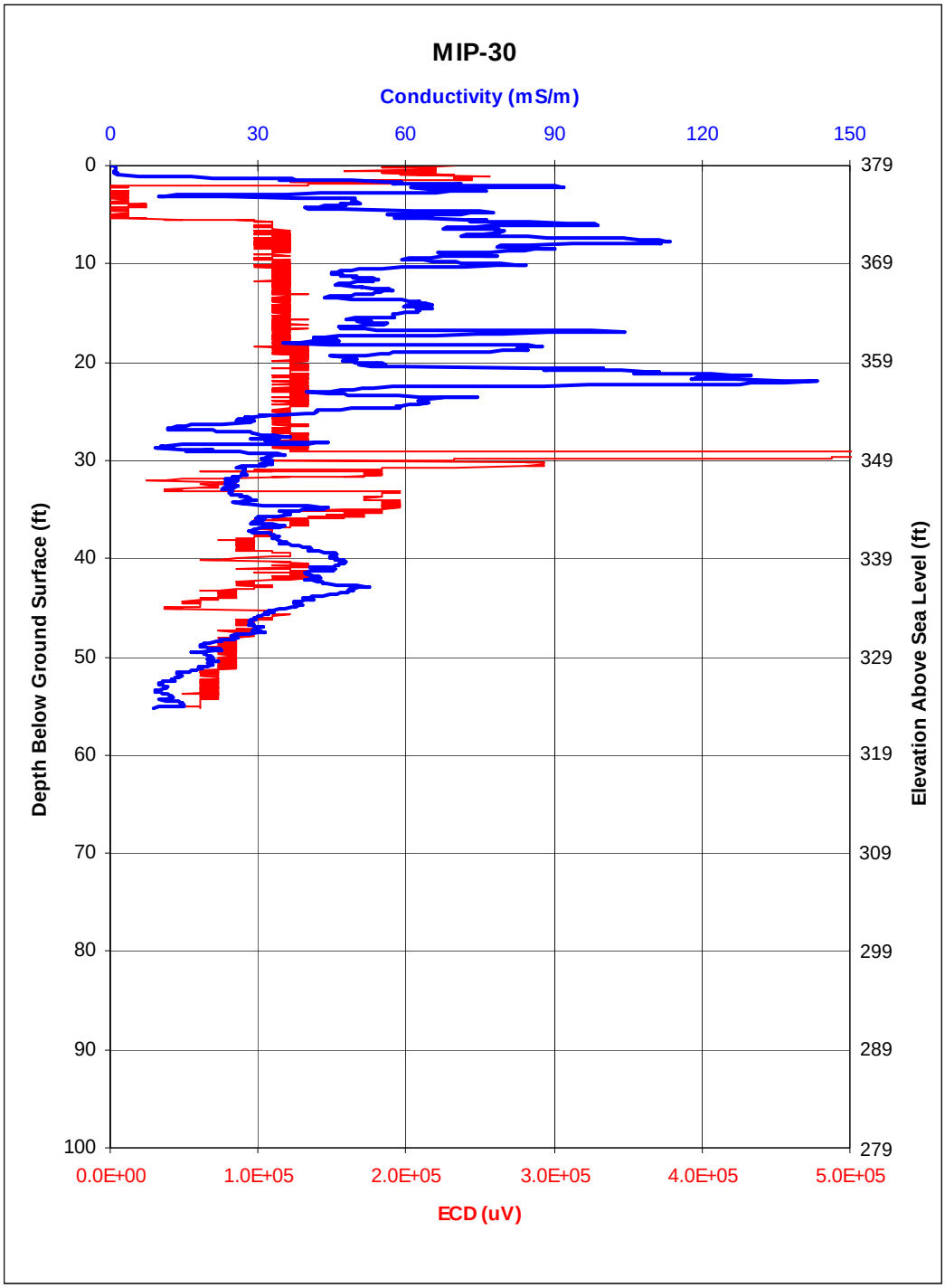
MIP-30
Conductivity (mS/m)
0
30
60
90
120
150
Depth Below Ground Surface (ft)
0
10
20
30
40
50
60
70
80
90
100
Elevation Above Sea Level (ft)
379
369
359
349
339
329
319
309
299
289
279
0.0E+00
1.0E+05
2.0E+05
3.0E+05
4.0E+05
5.0E+05
ECD (uV)

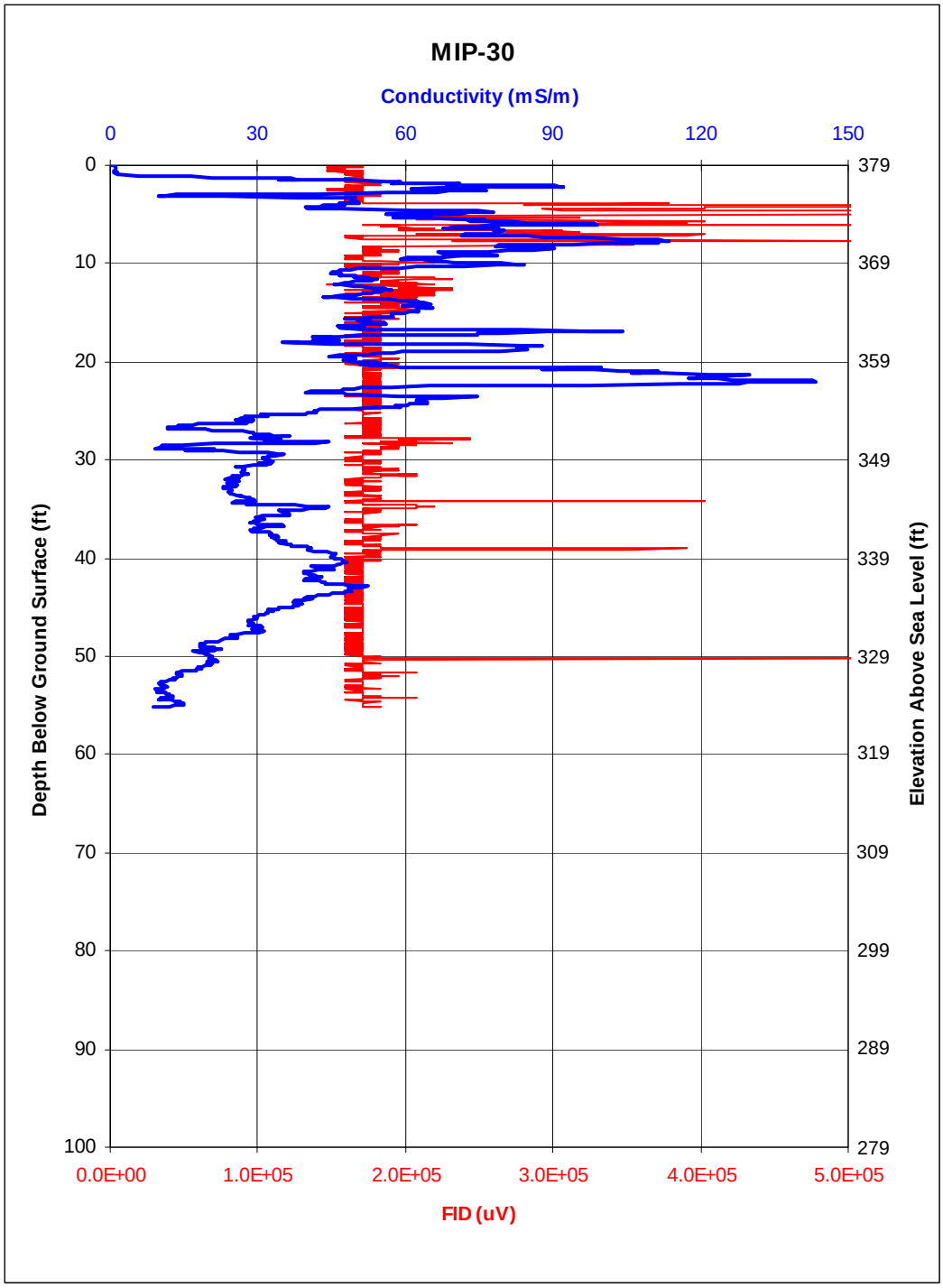
MIP-30
Conductivity (mS/m)
0
30
60
90
120
150
Depth Below Ground Surface (ft)
0
10
20
30
40
50
60
70
80
90
100
Elevation Above Sea Level (ft)
379
369
359
349
339
329
319
309
299
289
279
0.0E+00
1.0E+05
2.0E+05
3.0E+05
4.0E+05
5.0E+05
FID (uV)

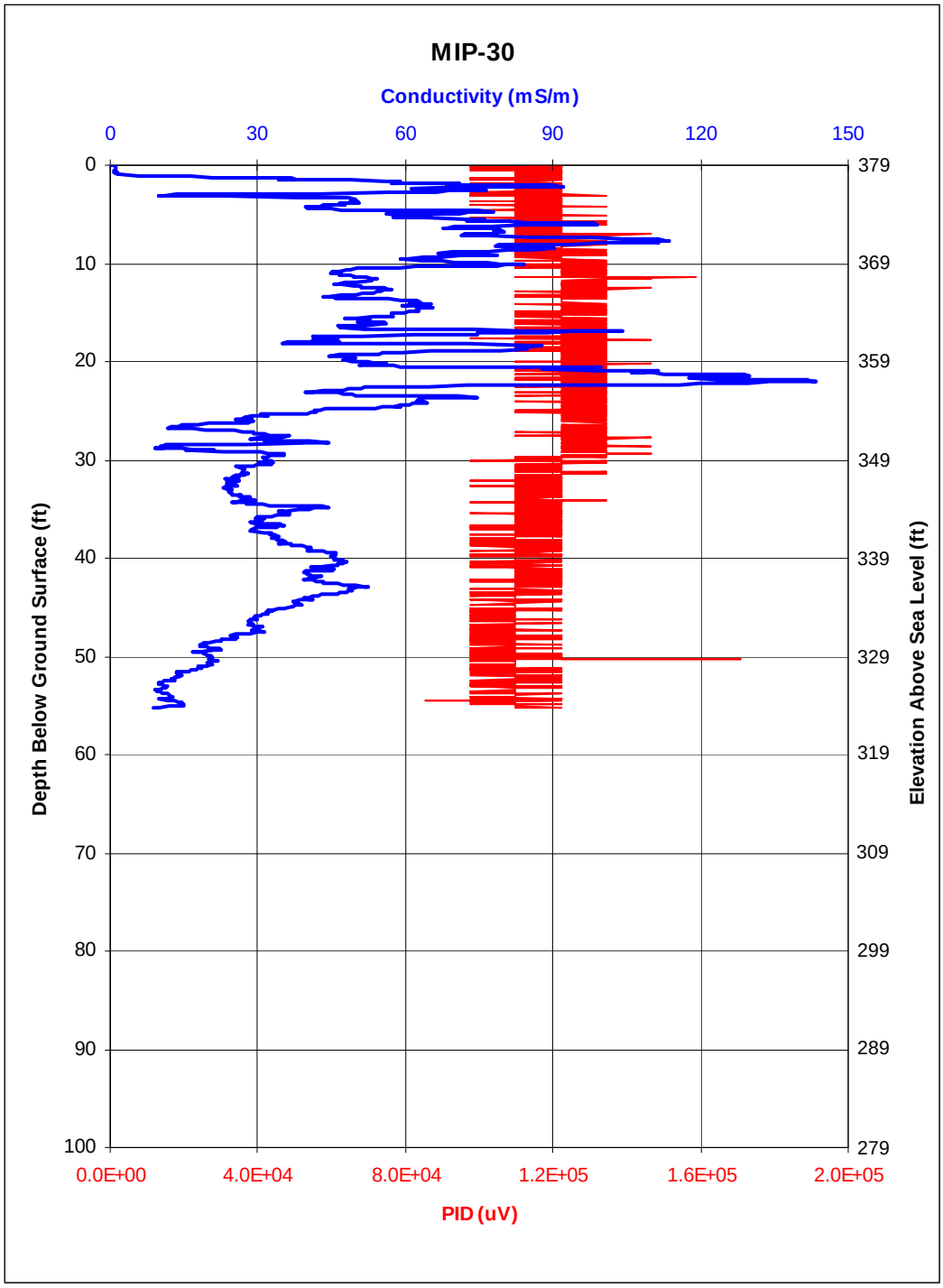
MIP-30
Conductivity (mS/m)
0
30
60
90
120
150
Depth Below Ground Surface (ft)
0
10
20
30
40
50
60
70
80
90
100
Elevation Above Sea Level (ft)
379
369
359
349
339
329
319
309
299
289
279
0.0E+00
4.0E+04
8.0E+04
1.2E+05
1.6E+05
2.0E+05
PID (uV)

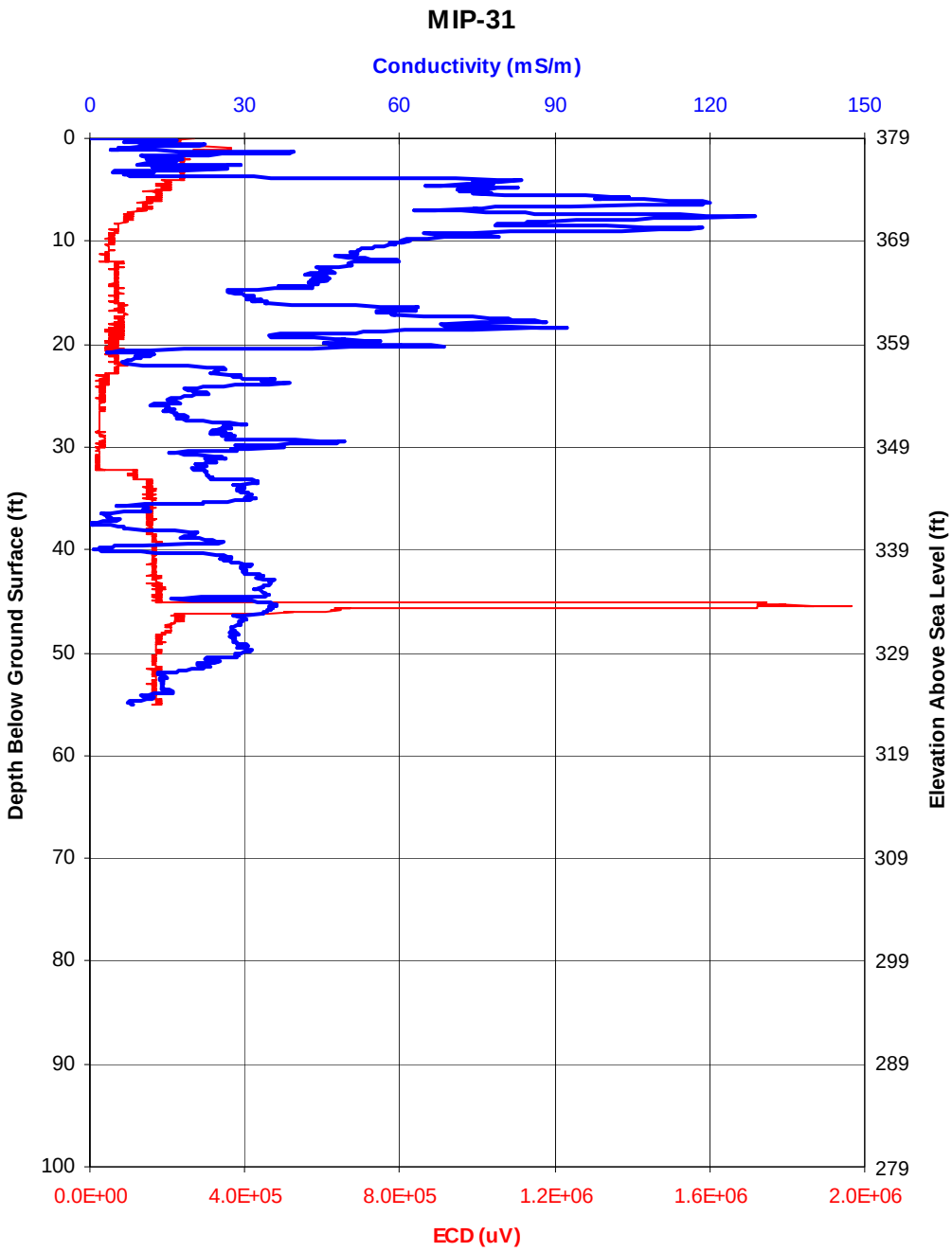
MIP-31
Conductivity (mS/m)
0
30
60
90
120
150
Depth Below Ground Surface (ft)
0
10
20
30
40
50
60
70
80
90
100
Elevation Above Sea Level (ft)
379
369
359
349
339
329
319
309
299
289
279
0.0E+00
4.0E+05
8.0E+05
1.2E+06
1.6E+06
2.0E+06
ECD (uV)

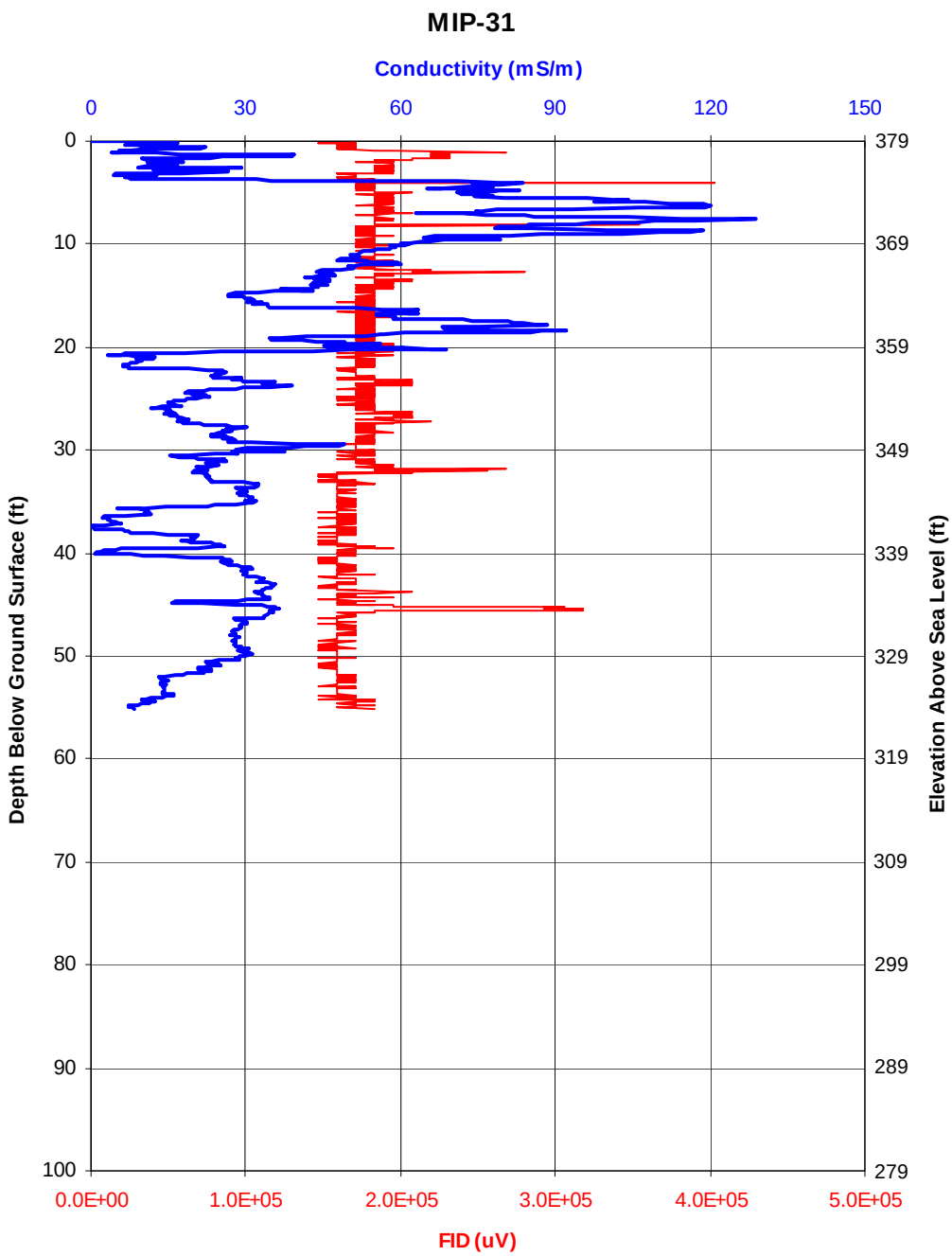
MIP-31
Conductivity (mS/m)
0
30
60
90
120
150
Depth Below Ground Surface (ft)
0
10
20
30
40
50
60
70
80
90
100
Elevation Above Sea Level (ft)
379
369
359
349
339
329
319
309
299
289
279
0.0E+00
1.0E+05
2.0E+05
3.0E+05
4.0E+05
5.0E+05
FID (uV)

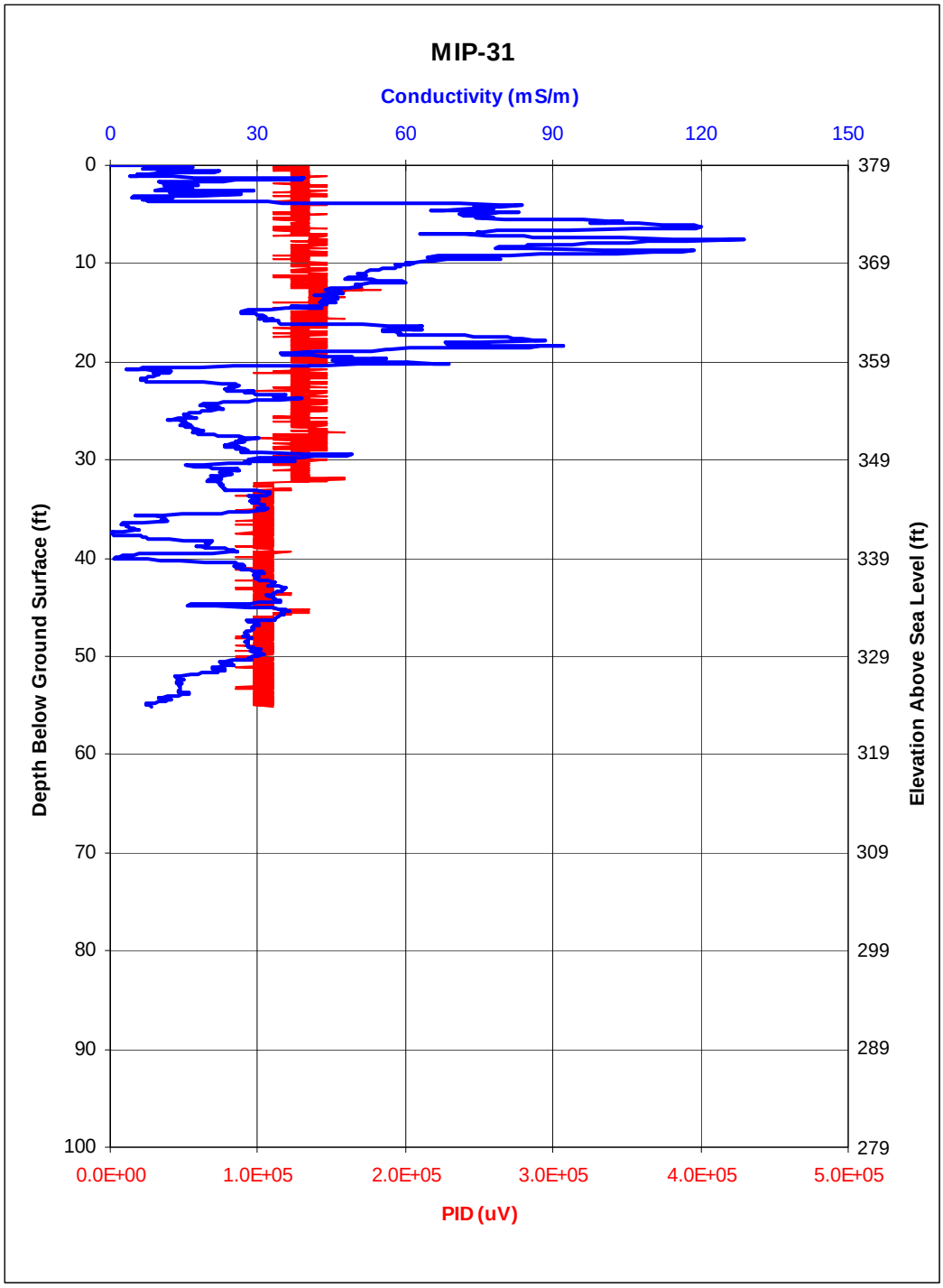
MIP-31
Conductivity (mS/m)
0
30
60
90
120
150
Depth Below Ground Surface (ft)
0
10
20
30
40
50
60
70
80
90
100
Elevation Above Sea Level (ft)
379
369
359
349
339
329
319
309
299
289
279
0.0E+00
1.0E+05
2.0E+05
3.0E+05
4.0E+05
5.0E+05
PID (uV)

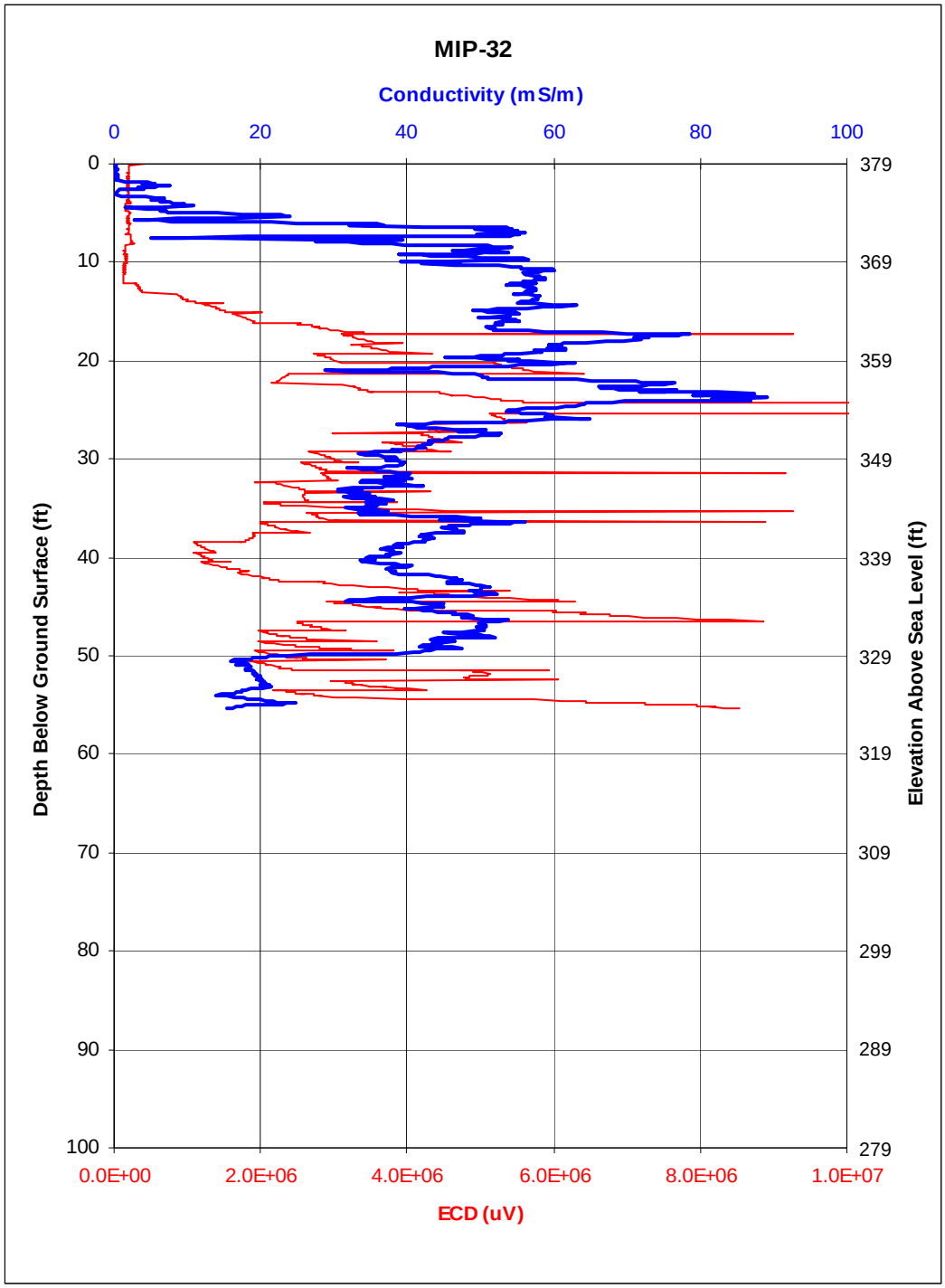
MIP-32
Conductivity (mS/m)
0
20
40
60
80
100
Depth Below Ground Surface (ft)
0
10
20
30
40
50
60
70
80
90
100
Elevation Above Sea Level (ft)
379
369
359
349
339
329
319
309
299
289
279
0.0E+00
2.0E+06
4.0E+06
6.0E+06
8.0E+06
1.0E+07
ECD (uV)

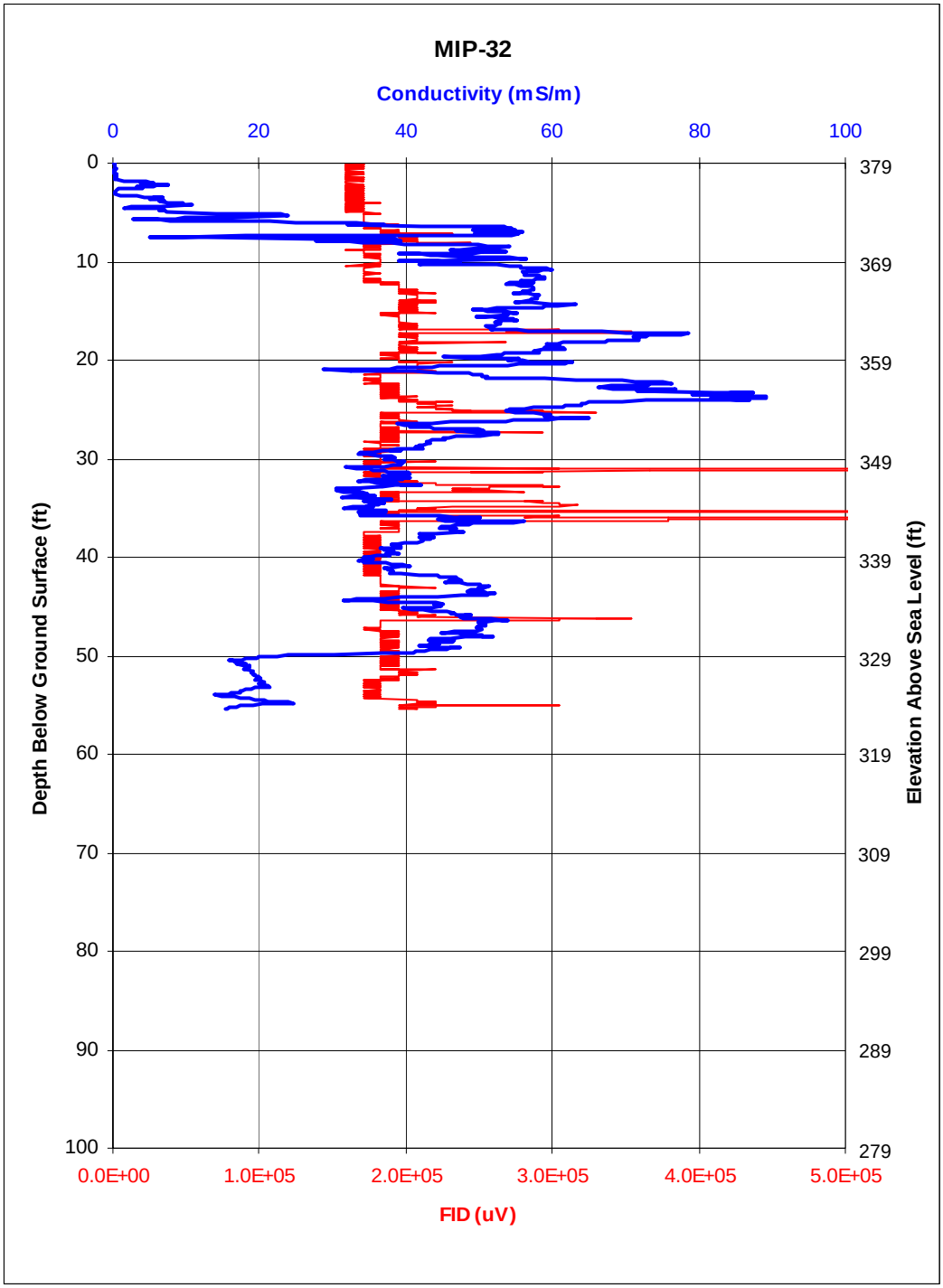
MIP-32
Conductivity (mS/m)
0
20
40
60
80
100
Depth Below Ground Surface (ft)
0
10
20
30
40
50
60
70
80
90
100
Elevation Above Sea Level (ft)
379
369
359
349
339
329
319
309
299
289
279
0.0E+00
1.0E+05
2.0E+05
3.0E+05
4.0E+05
5.0E+05
FID (uV)

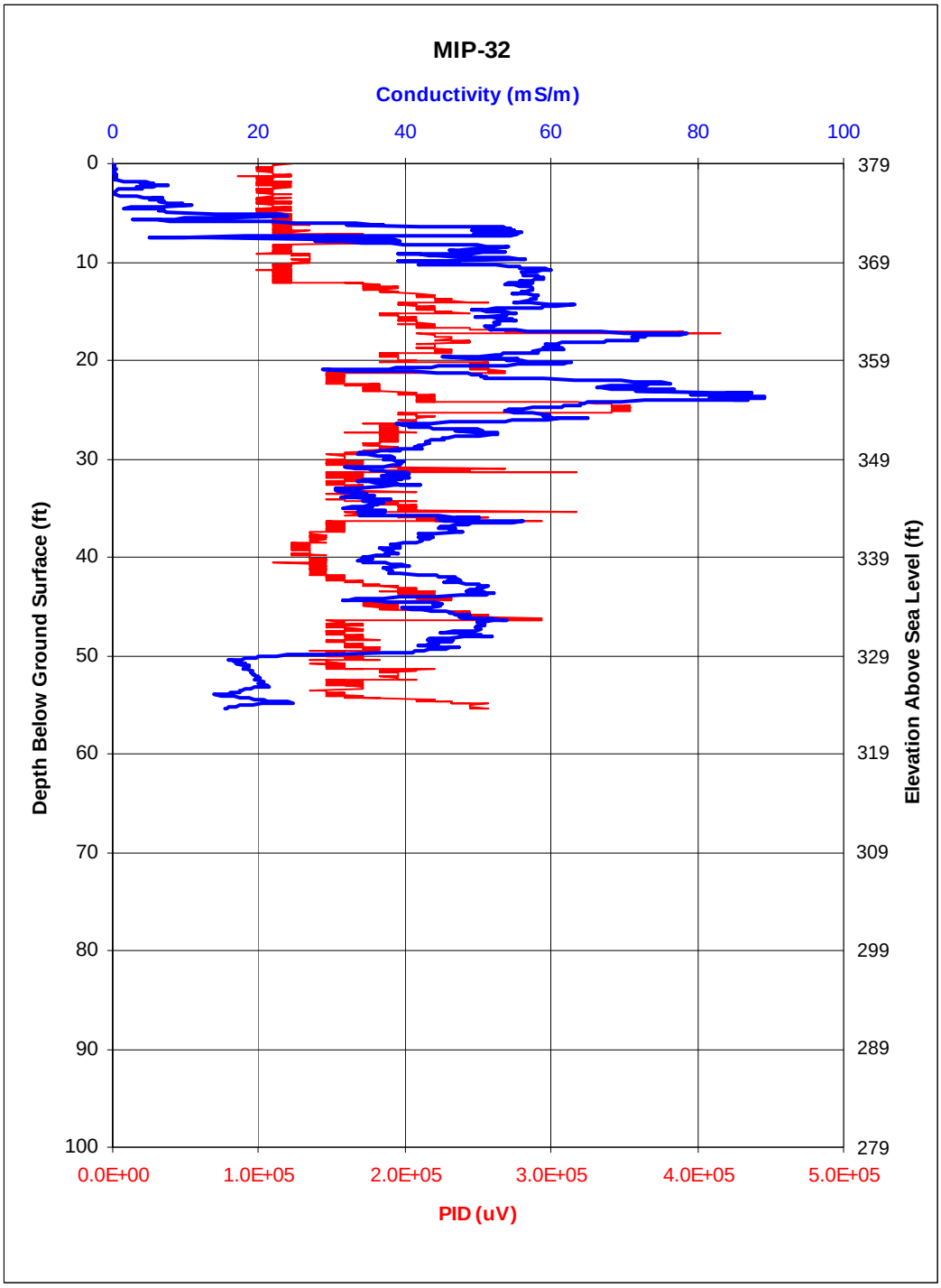
MIP-32
Conductivity (mS/m)
0
20
40
60
80
100
Depth Below Ground Surface (ft)
0
10
20
30
40
50
60
70
80
90
100
Elevation Above Sea Level (ft)
379
369
359
349
339
329
319
309
299
289
279
0.0E+00
1.0E+05
2.0E+05
3.0E+05
4.0E+05
5.0E+05
PID (uV)

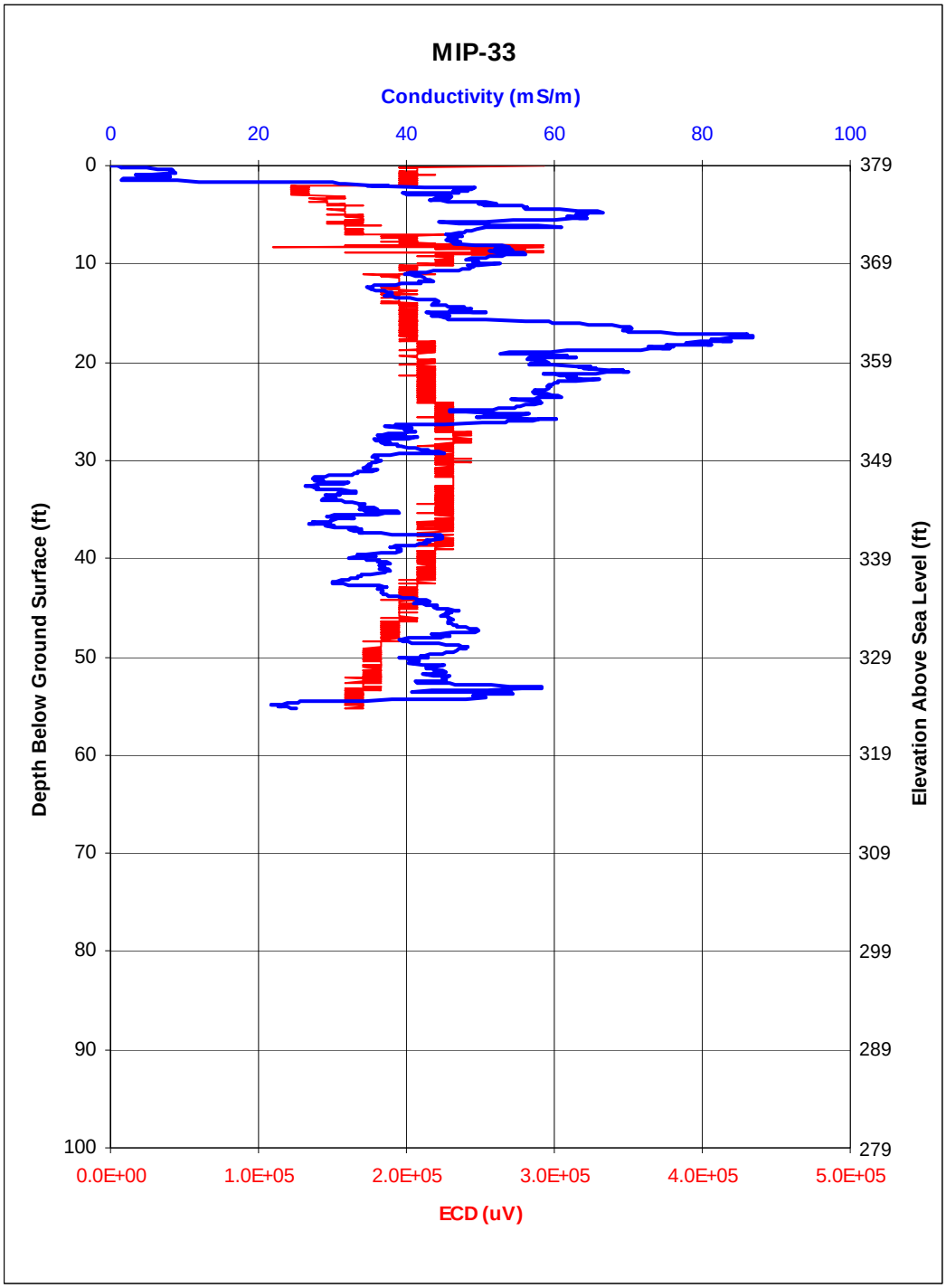
MIP-33
Conductivity (mS/m)
0
20
40
60
80
100
Depth Below Ground Surface (ft)
0
10
20
30
40
50
60
70
80
90
100
Elevation Above Sea Level (ft)
379
369
359
349
339
329
319
309
299
289
279
0.0E+00
1.0E+05
2.0E+05
3.0E+05
4.0E+05
5.0E+05
ECD (uV)

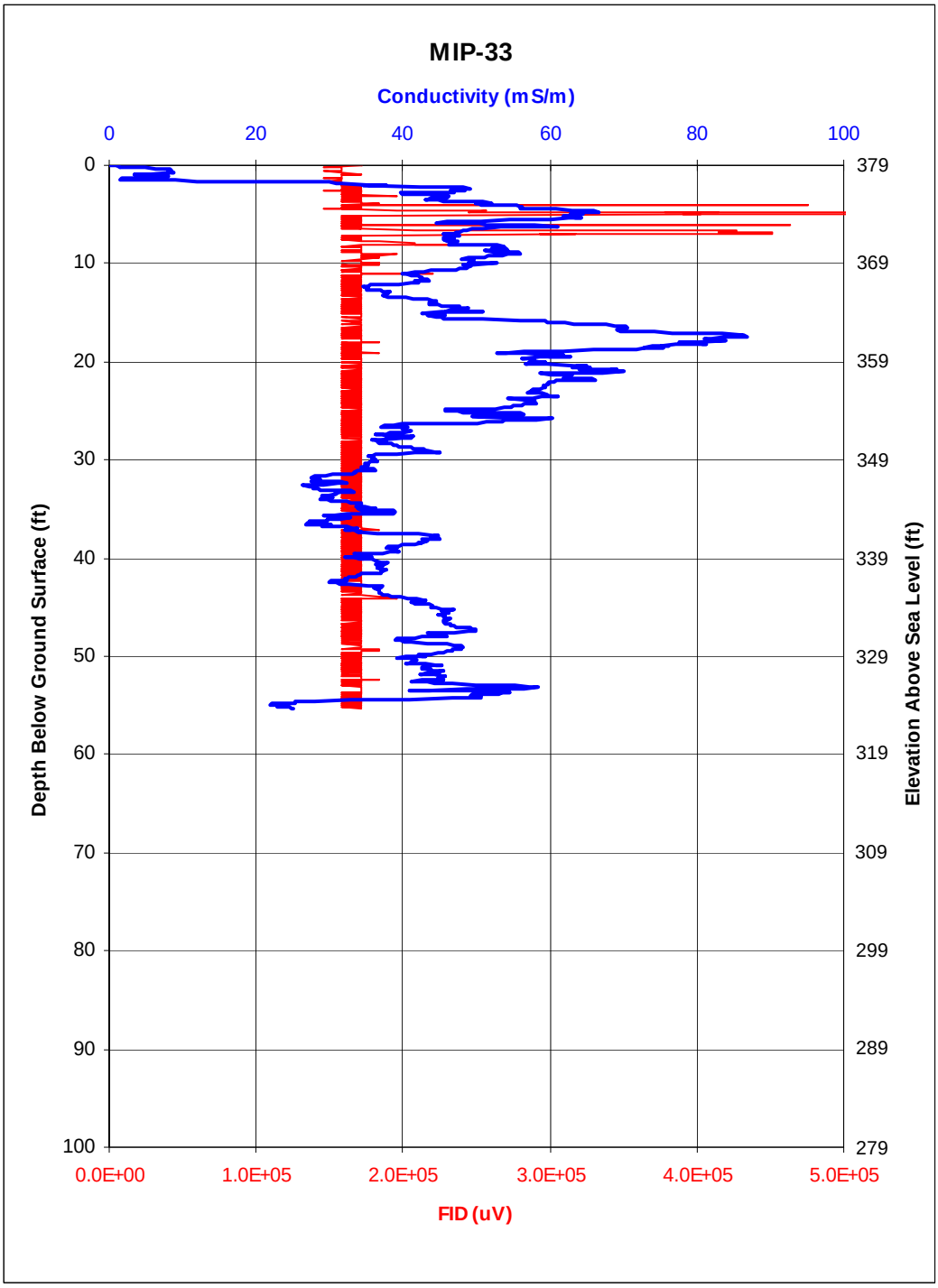
MIP-33
Conductivity (mS/m)
0
20
40
60
80
100
Depth Below Ground Surface (ft)
0
10
20
30
40
50
60
70
80
90
100
Elevation Above Sea Level (ft)
379
369
359
349
339
329
319
309
299
289
279
0.0E+00
1.0E+05
2.0E+05
3.0E+05
4.0E+05
5.0E+05
FID (uV)

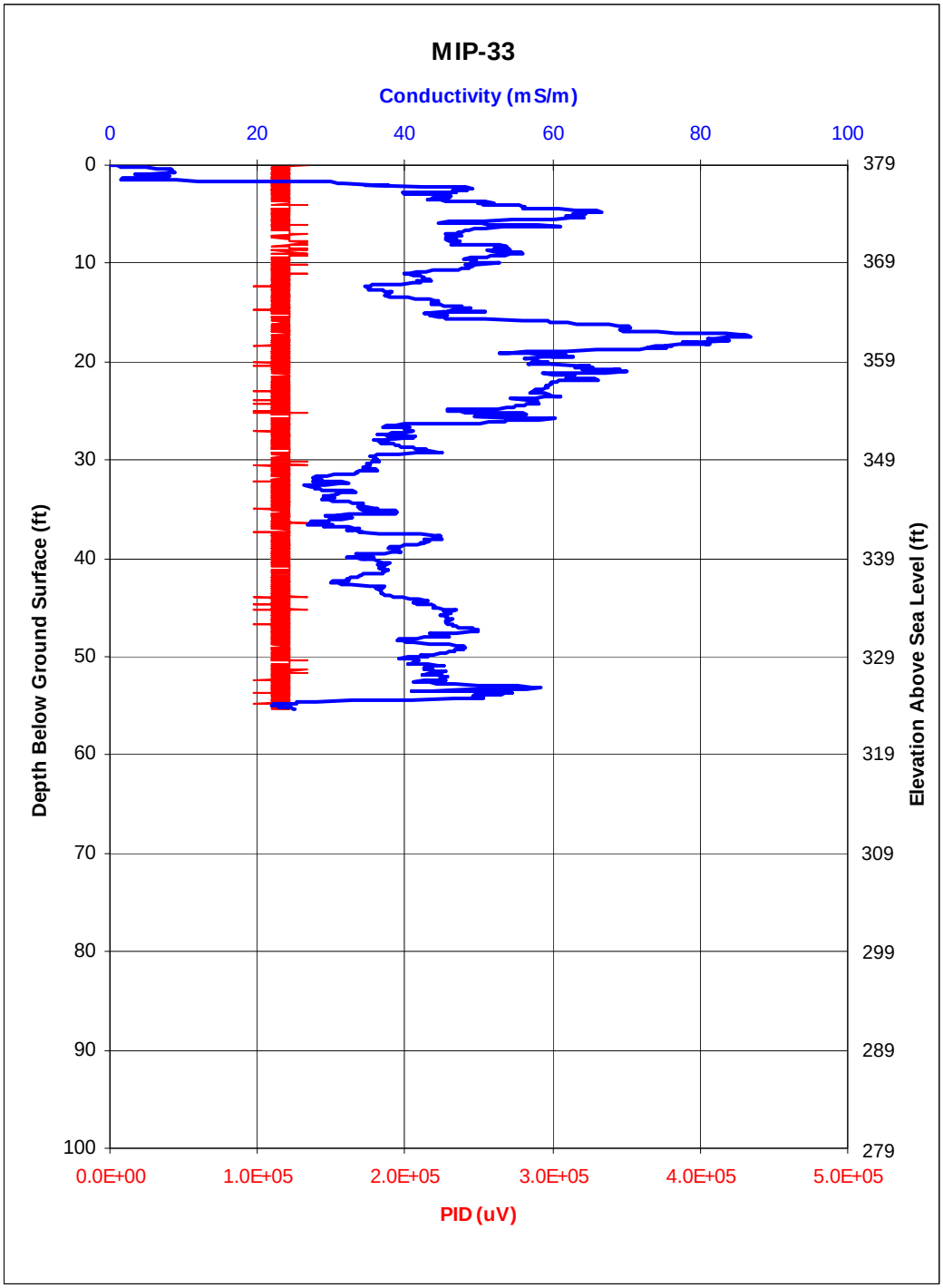
MIP-33
Conductivity (mS/m)
0
20
40
60
80
100
Depth Below Ground Surface (ft)
0
10
20
30
40
50
60
70
80
90
100
Elevation Above Sea Level (ft)
379
369
359
349
339
329
319
309
299
289
279
0.0E+00
1.0E+05
2.0E+05
3.0E+05
4.0E+05
5.0E+05
PID (uV)

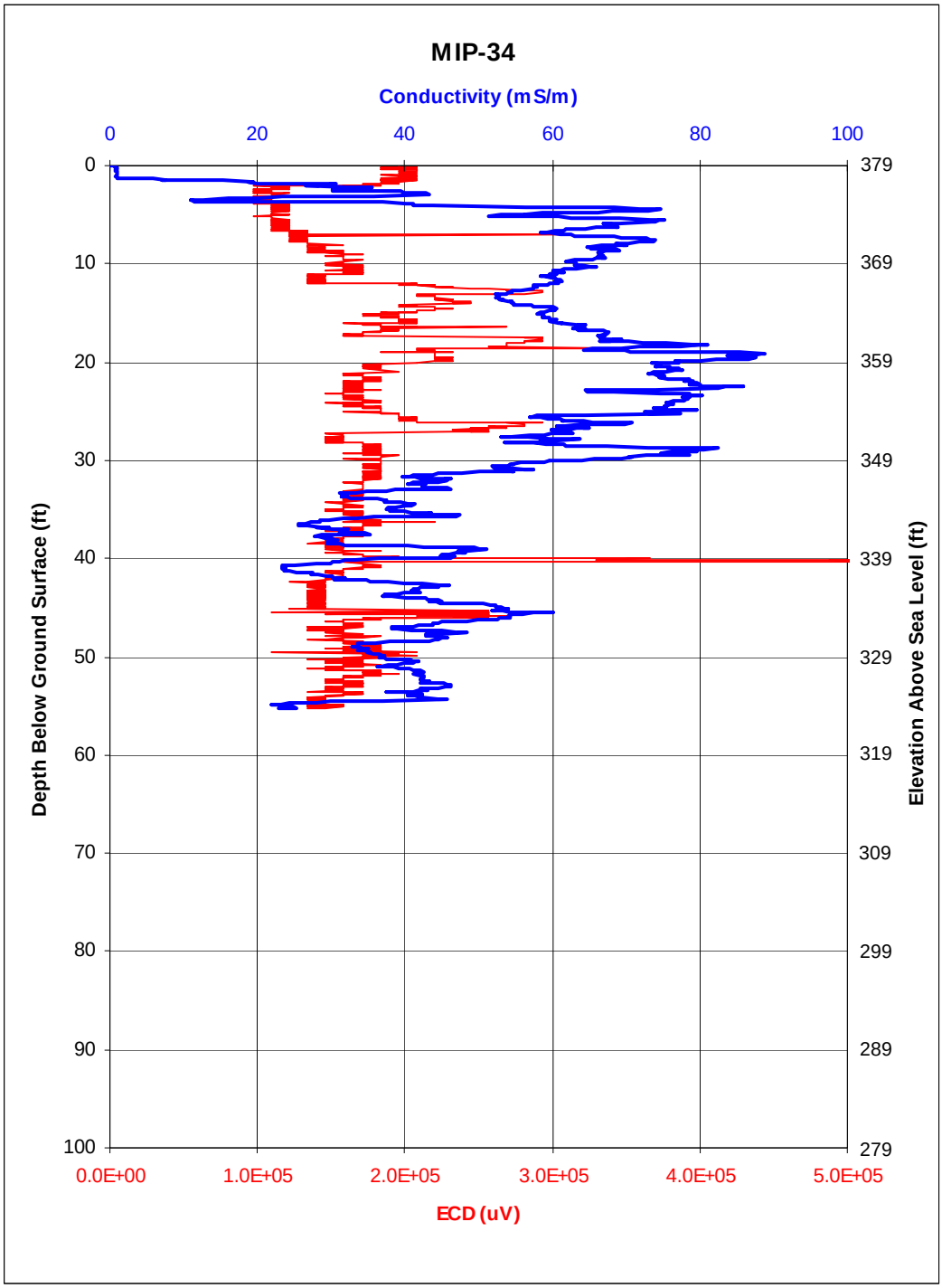
MIP-34
Conductivity (mS/m)
0
20
40
60
80
100
Depth Below Ground Surface (ft)
0
10
20
30
40
50
60
70
80
90
100
Elevation Above Sea Level (ft)
379
369
359
349
339
329
319
309
299
289
279
0.0E+00
1.0E+05
2.0E+05
3.0E+05
4.0E+05
5.0E+05
ECD (uV)

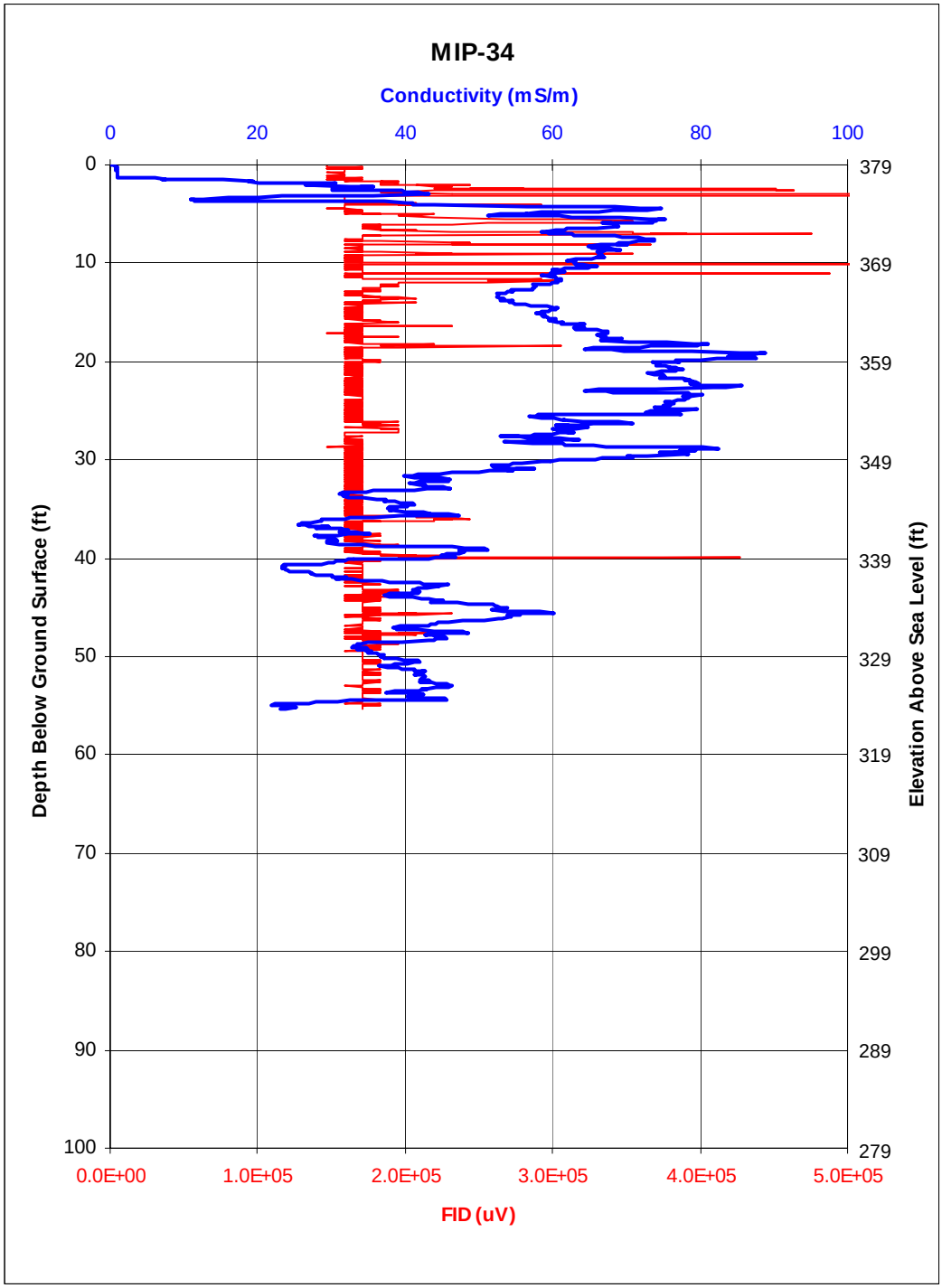
MIP-34
Conductivity (mS/m)
0
20
40
60
80
100
Depth Below Ground Surface (ft)
0
10
20
30
40
50
60
70
80
90
100
Elevation Above Sea Level (ft)
379
369
359
349
339
329
319
309
299
289
279
0.0E+00
1.0E+05
2.0E+05
3.0E+05
4.0E+05
5.0E+05
FID (uV)

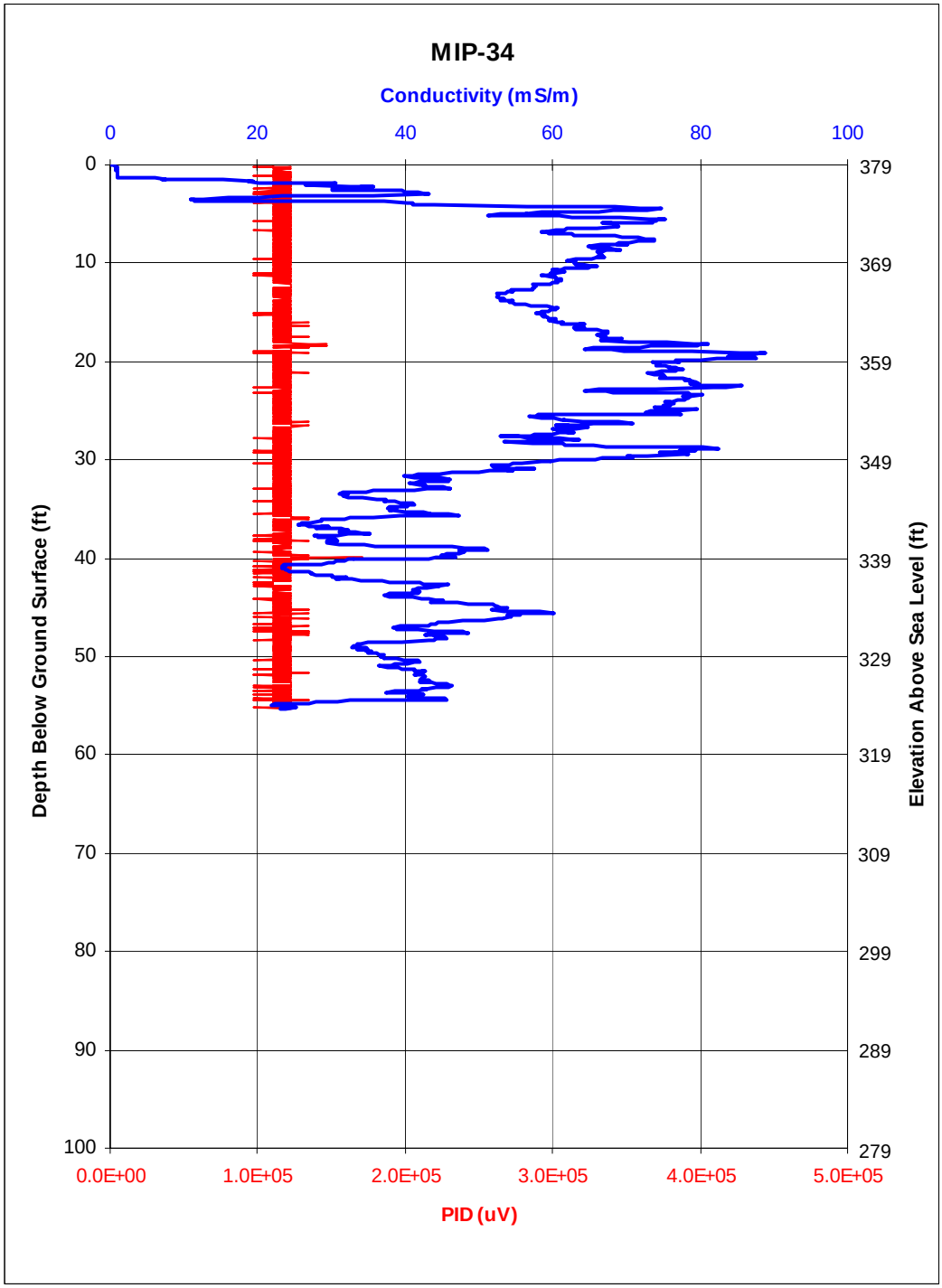
MIP-34
Conductivity (mS/m)
0
20
40
60
80
100
Depth Below Ground Surface (ft)
0
10
20
30
40
50
60
70
80
90
100
Elevation Above Sea Level (ft)
379
369
359
349
339
329
319
309
299
289
279
0.0E+00
1.0E+05
2.0E+05
3.0E+05
4.0E+05
5.0E+05
PID (uV)

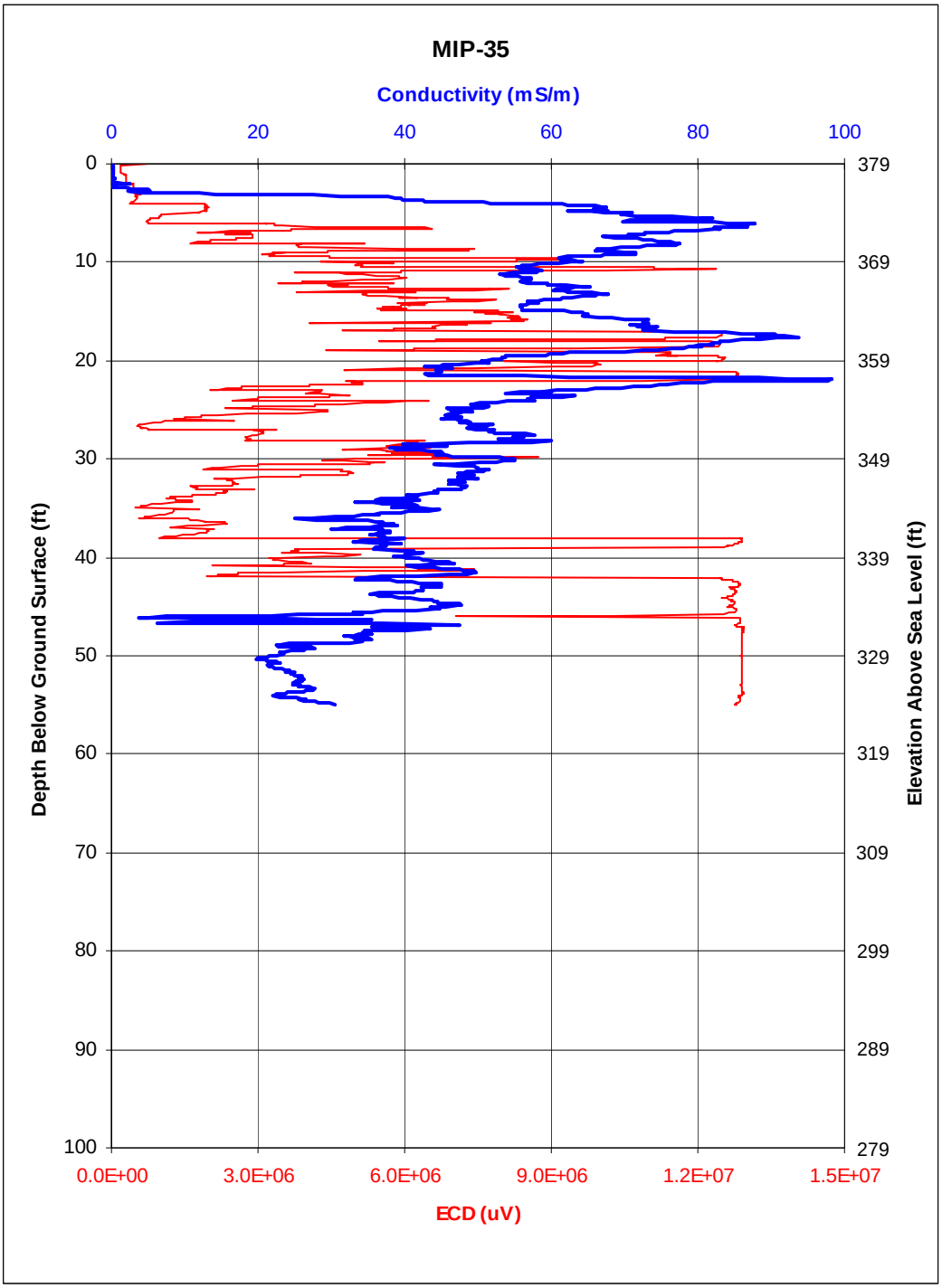
MIP-35
Conductivity (mS/m)
0
20
40
60
80
100
Depth Below Ground Surface (ft)
0
10
20
30
40
50
60
70
80
90
100
Elevation Above Sea Level (ft)
379
369
359
349
339
329
319
309
299
289
279
0.0E+00
3.0E+06
6.0E+06
9.0E+06
1.2E+07
1.5E+07
ECD (uV)

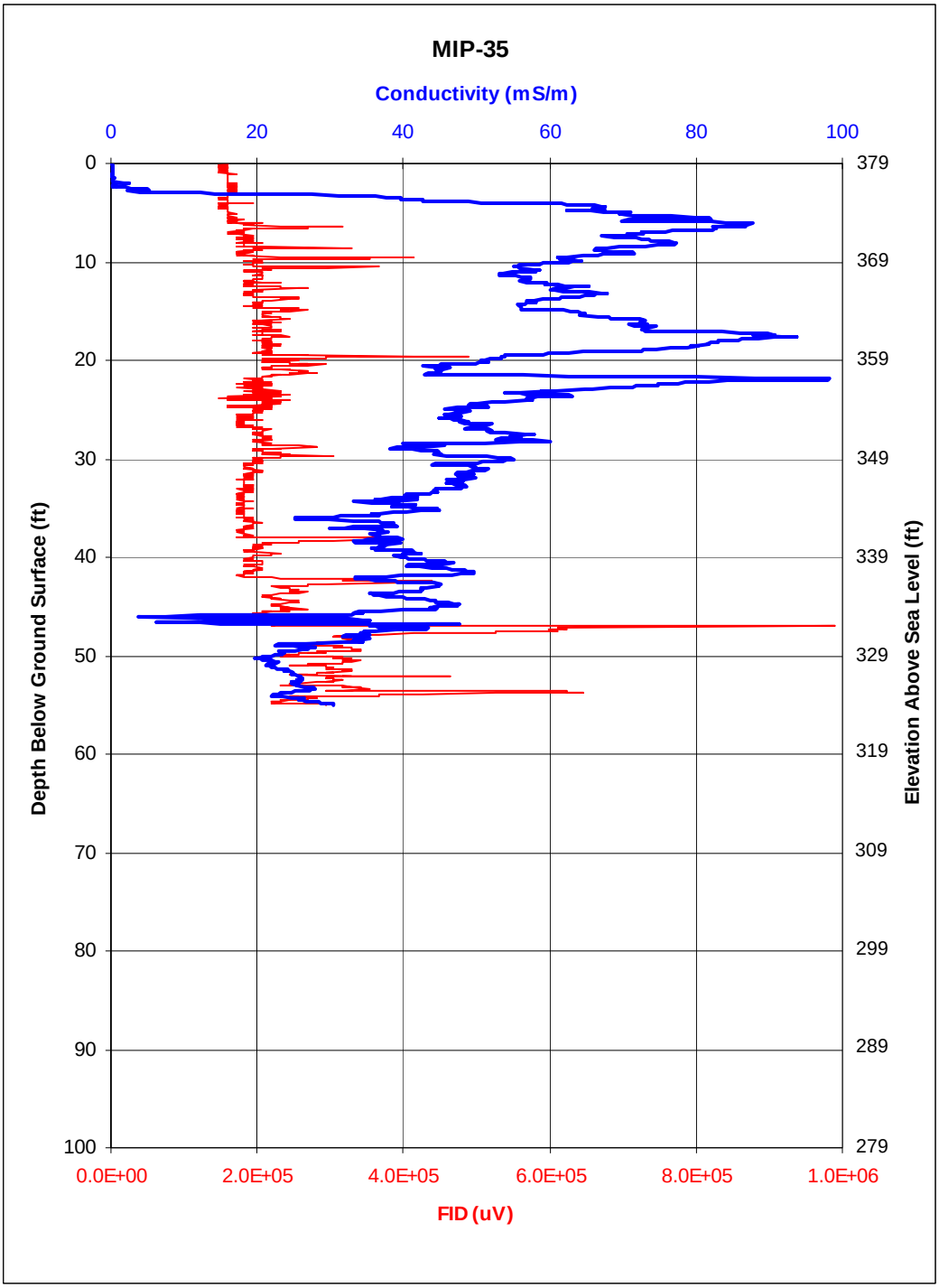
MIP-35
Conductivity (mS/m)
0
20
40
60
80
100
0
10
20
30
40
50
60
70
80
90
100
379
369
359
349
339
329
319
309
299
289
279
Depth Below Ground Surface (ft)
Elevation Above Sea Level (ft)
0.0E+00
2.0E+05
4.0E+05
6.0E+05
8.0E+05
1.0E+06
FID (uV)

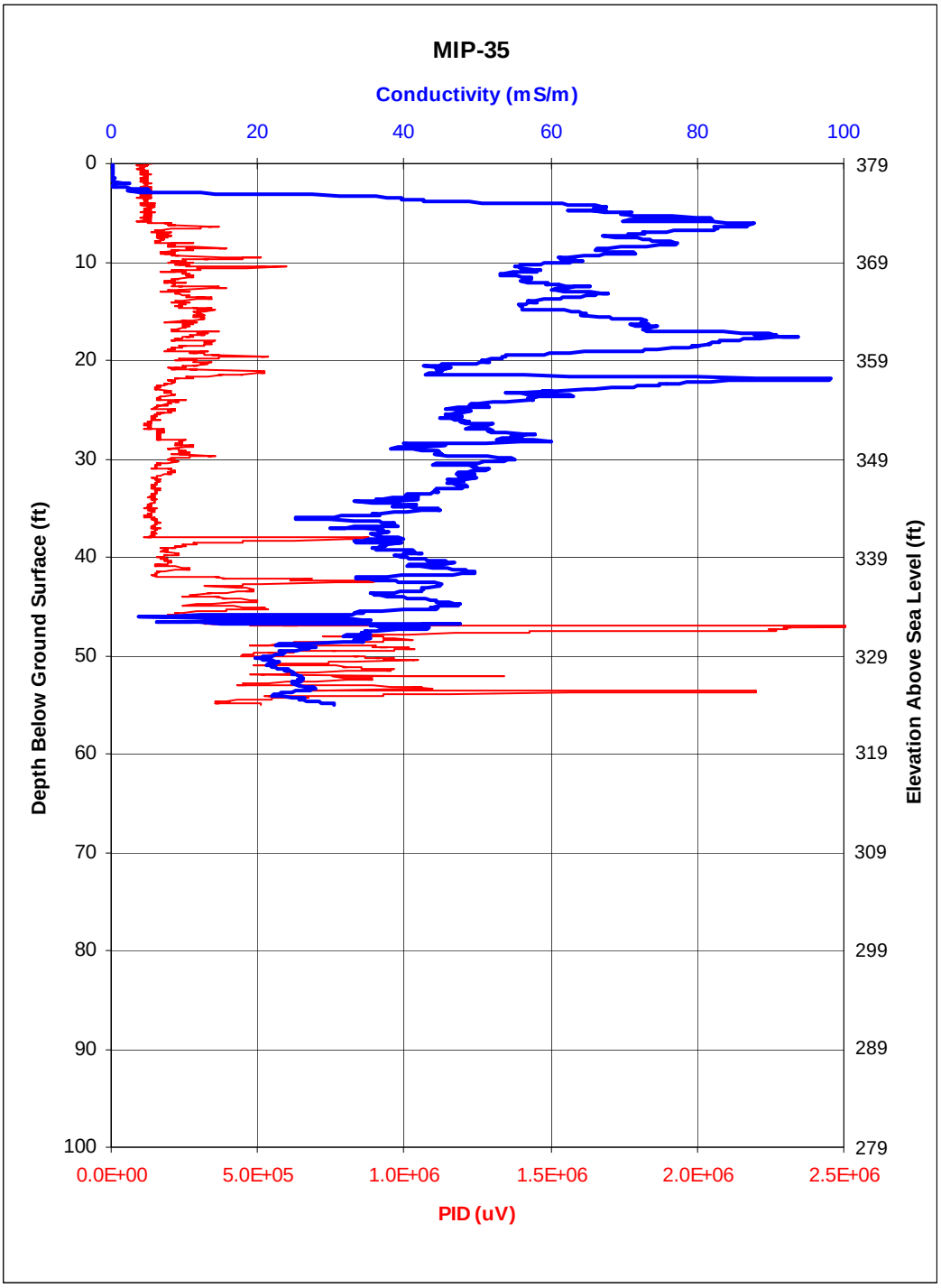
MIP-35
Conductivity (mS/m)
0
20
40
60
80
100
Depth Below Ground Surface (ft)
0
10
20
30
40
50
60
70
80
90
100
Elevation Above Sea Level (ft)
379
369
359
349
339
329
319
309
299
289
279
0.0E+00
5.0E+05
1.0E+06
1.5E+06
2.0E+06
2.5E+06
PID (uV)

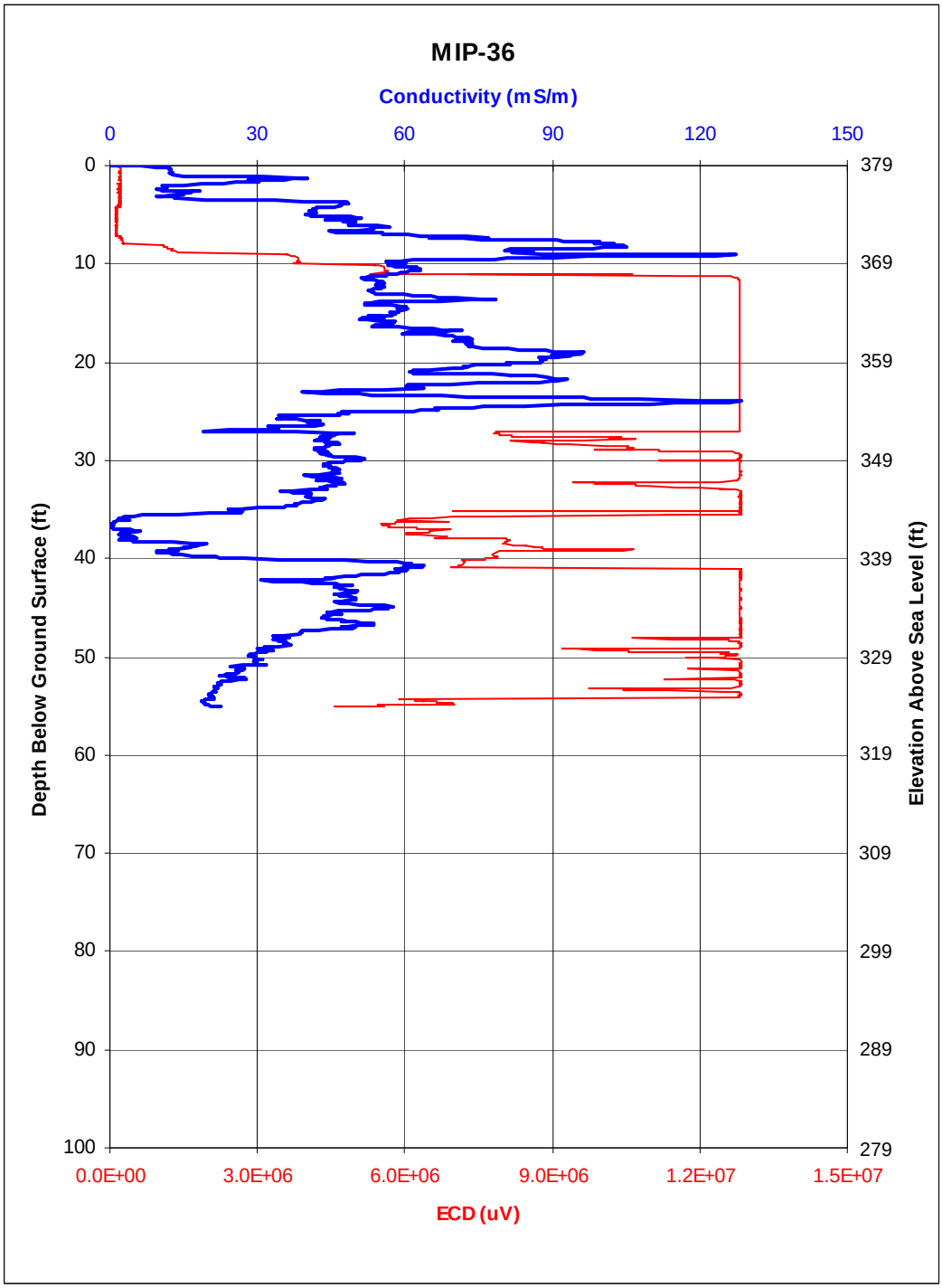
MIP-36
Conductivity (mS/m)
0
30
60
90
120
150
Depth Below Ground Surface (ft)
0
10
20
30
40
50
60
70
80
90
100
Elevation Above Sea Level (ft)
379
369
359
349
339
329
319
309
299
289
279
0.0E+00
3.0E+06
6.0E+06
9.0E+06
1.2E+07
1.5E+07
ECD (uV)

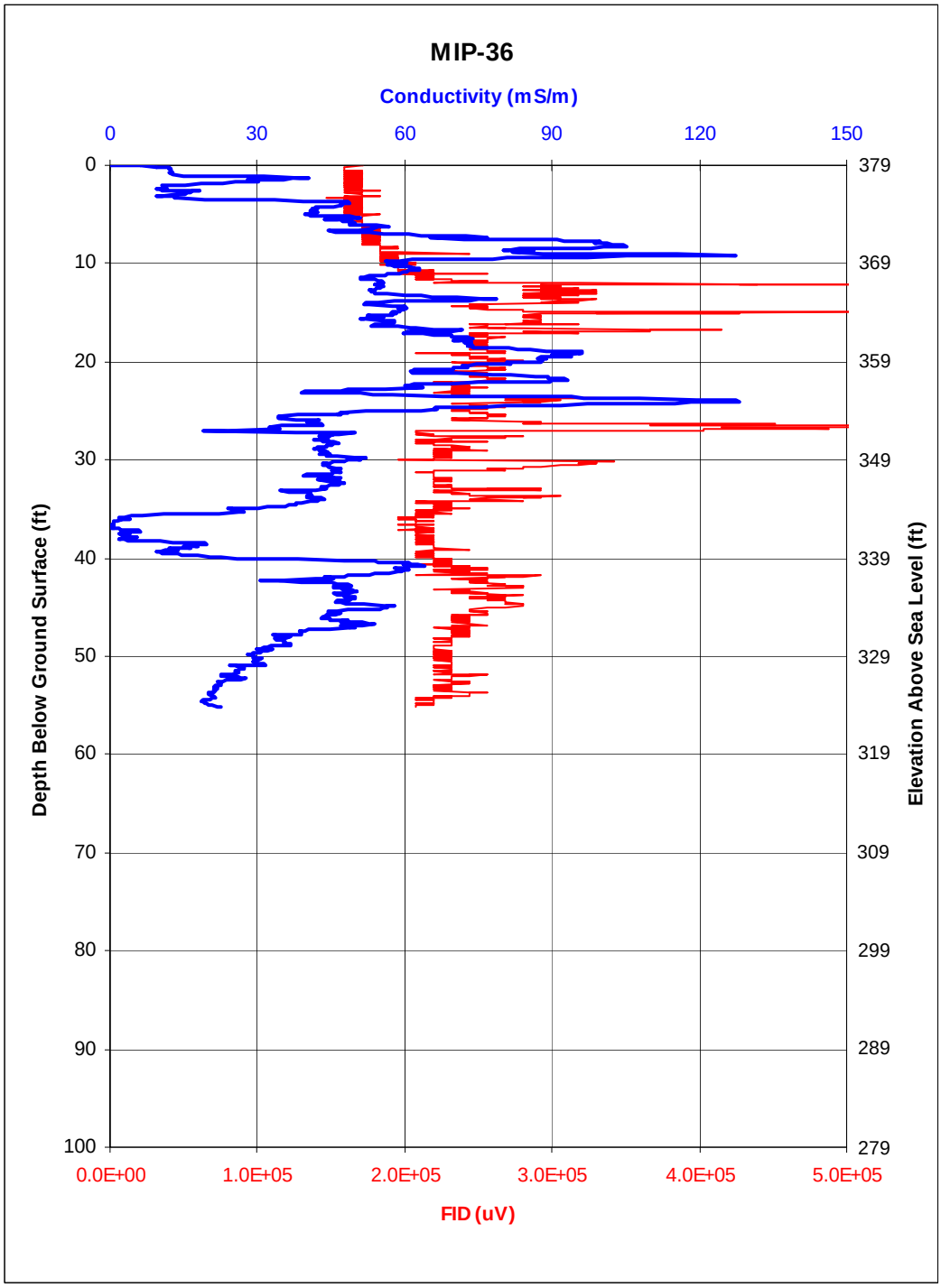
MIP-36
Conductivity (mS/m)
0
30
60
90
120
150
Depth Below Ground Surface (ft)
0
10
20
30
40
50
60
70
80
90
100
Elevation Above Sea Level (ft)
379
369
359
349
339
329
319
309
299
289
279
0.0E+00
1.0E+05
2.0E+05
3.0E+05
4.0E+05
5.0E+05
FID (uV)

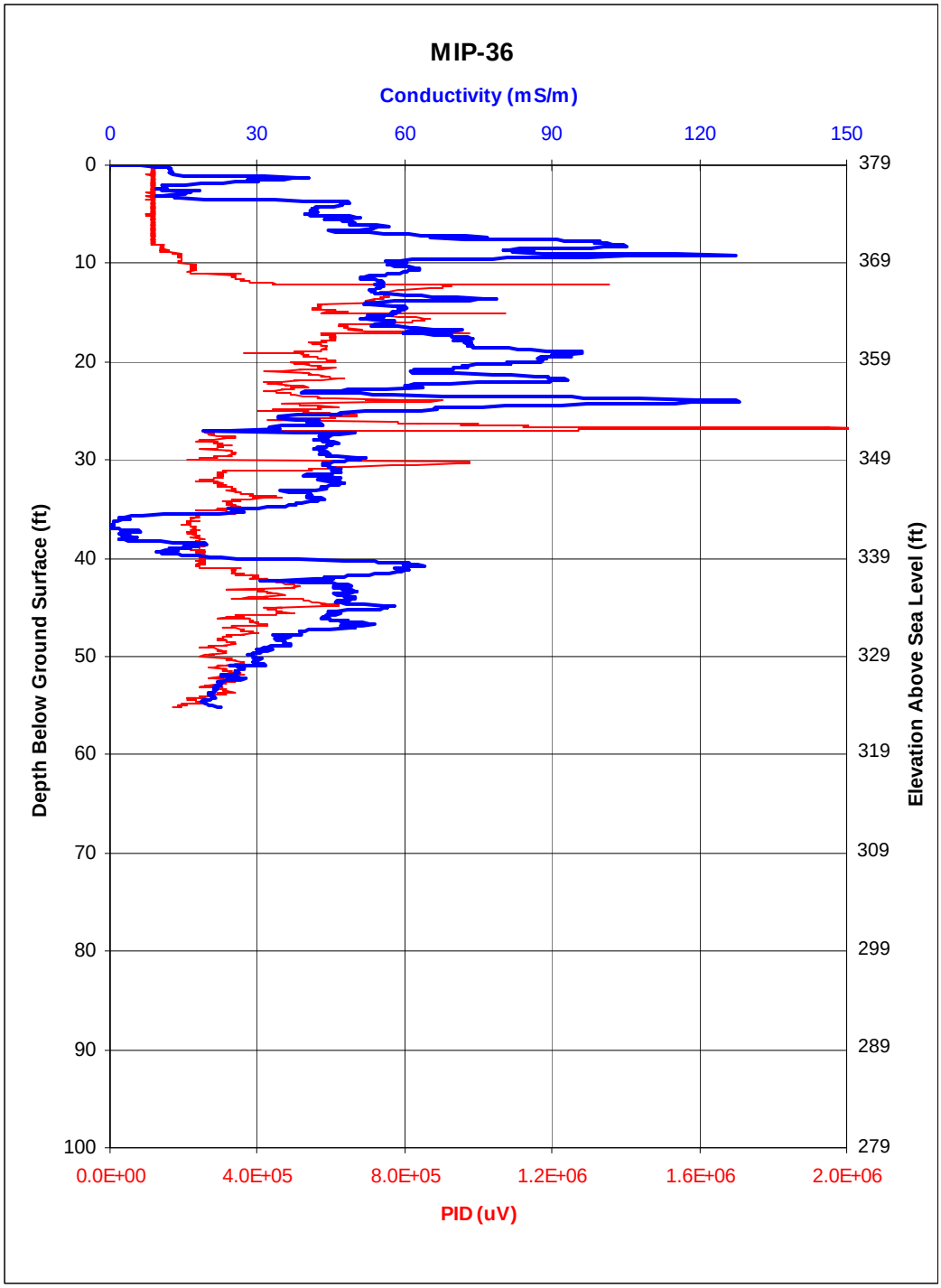
MIP-36
Conductivity (mS/m)
0
30
60
90
120
150
Depth Below Ground Surface (ft)
0
10
20
30
40
50
60
70
80
90
100
Elevation Above Sea Level (ft)
379
369
359
349
339
329
319
309
299
289
279
0.0E+00
4.0E+05
8.0E+05
1.2E+06
1.6E+06
2.0E+06
PID (uV)

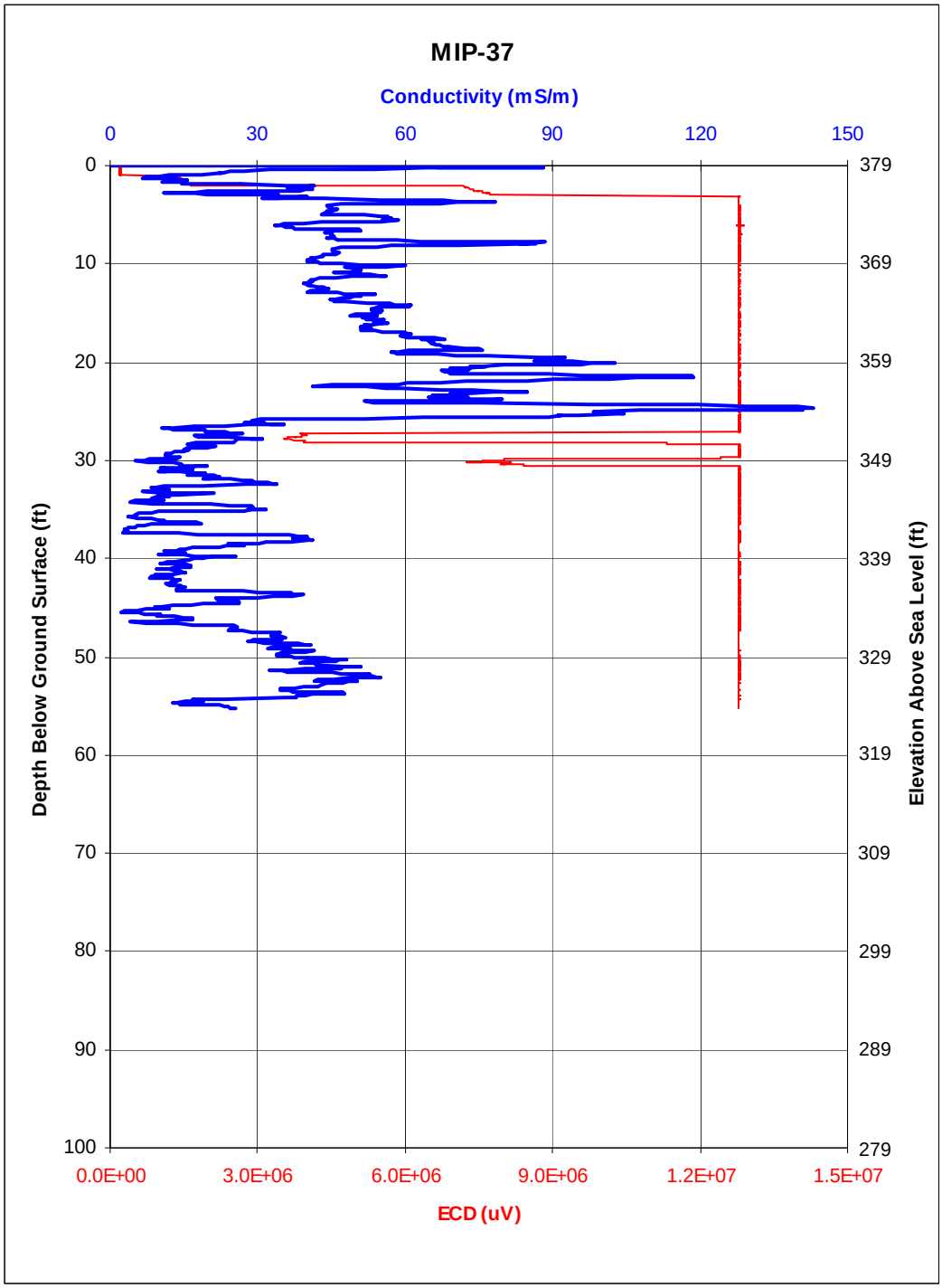
MIP-37
Conductivity (mS/m)
0
30
60
90
120
150
Depth Below Ground Surface (ft)
0
10
20
30
40
50
60
70
80
90
100
Elevation Above Sea Level (ft)
379
369
359
349
339
329
319
309
299
289
279
0.0E+00
3.0E+06
6.0E+06
9.0E+06
1.2E+07
1.5E+07
ECD (uV)

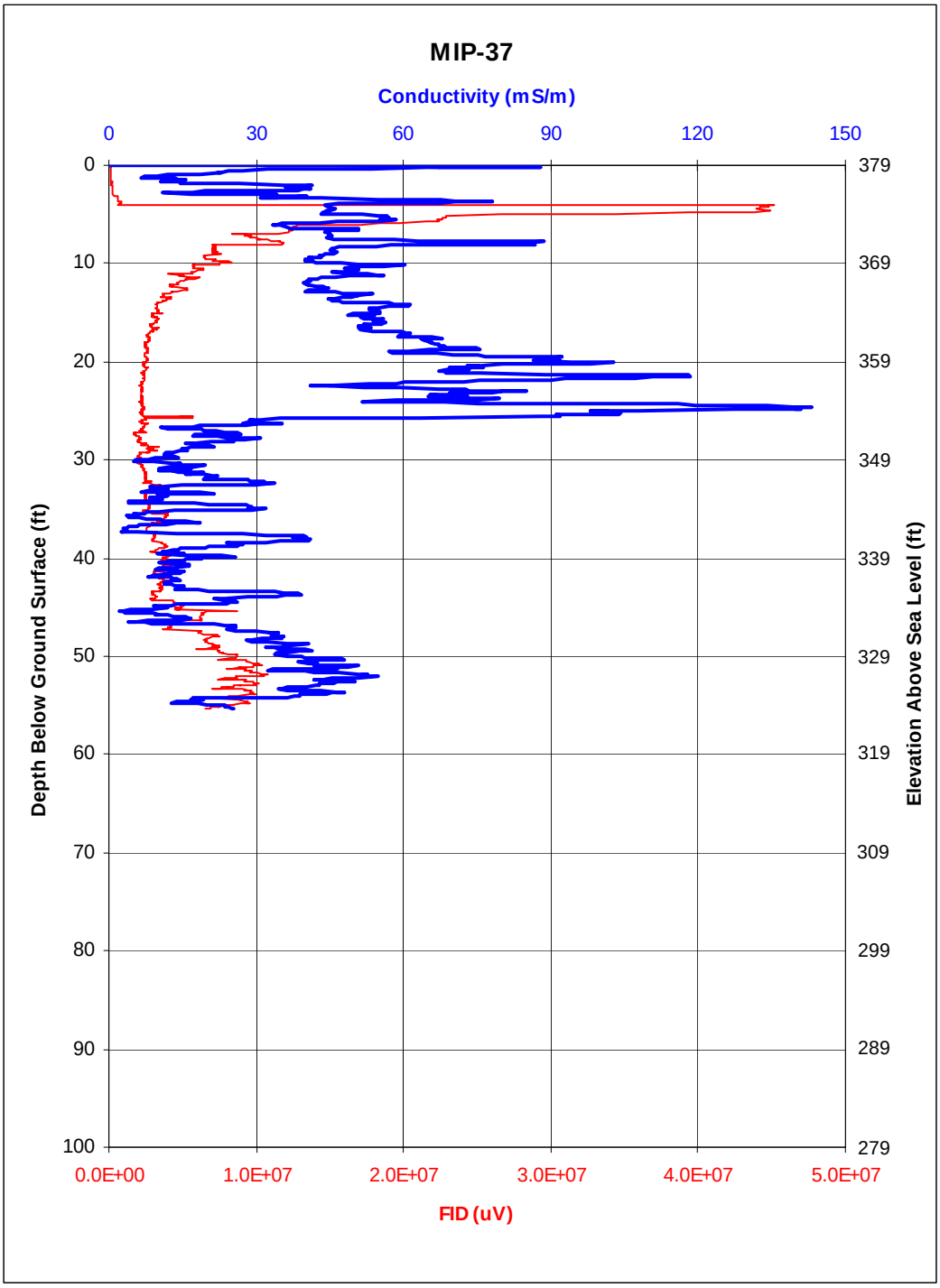
MIP-37
Conductivity (mS/m)
0
30
60
90
120
150
Depth Below Ground Surface (ft)
0
10
20
30
40
50
60
70
80
90
100
Elevation Above Sea Level (ft)
379
369
359
349
339
329
319
309
299
289
279
0.0E+00
1.0E+07
2.0E+07
3.0E+07
4.0E+07
5.0E+07
FID (uV)

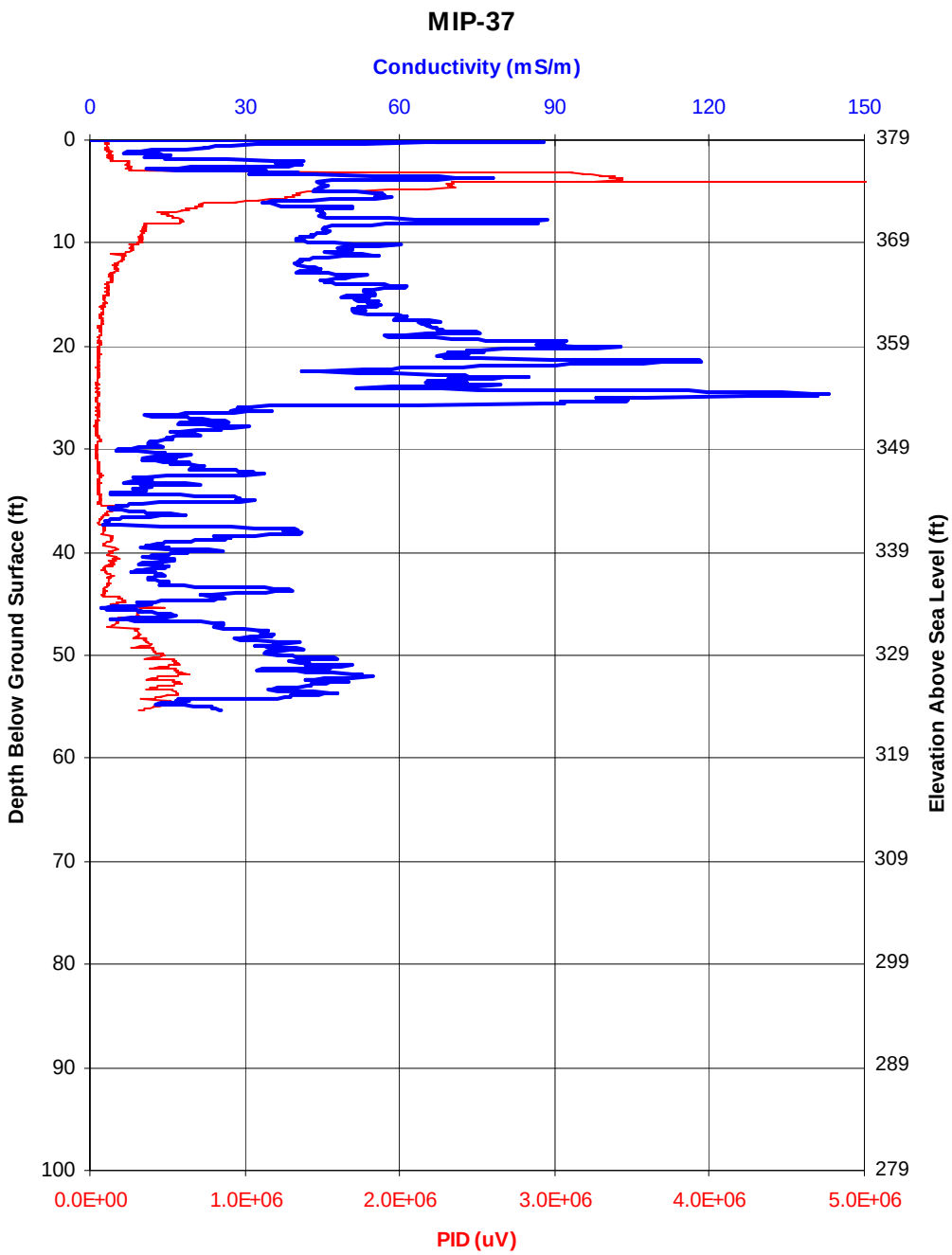
MIP-37
Conductivity (mS/m)
0
30
60
90
120
150
Depth Below Ground Surface (ft)
0
10
20
30
40
50
60
70
80
90
100
Elevation Above Sea Level (ft)
379
369
359
349
339
329
319
309
299
289
279
0.0E+00
1.0E+06
2.0E+06
3.0E+06
4.0E+06
5.0E+06
PID (uV)

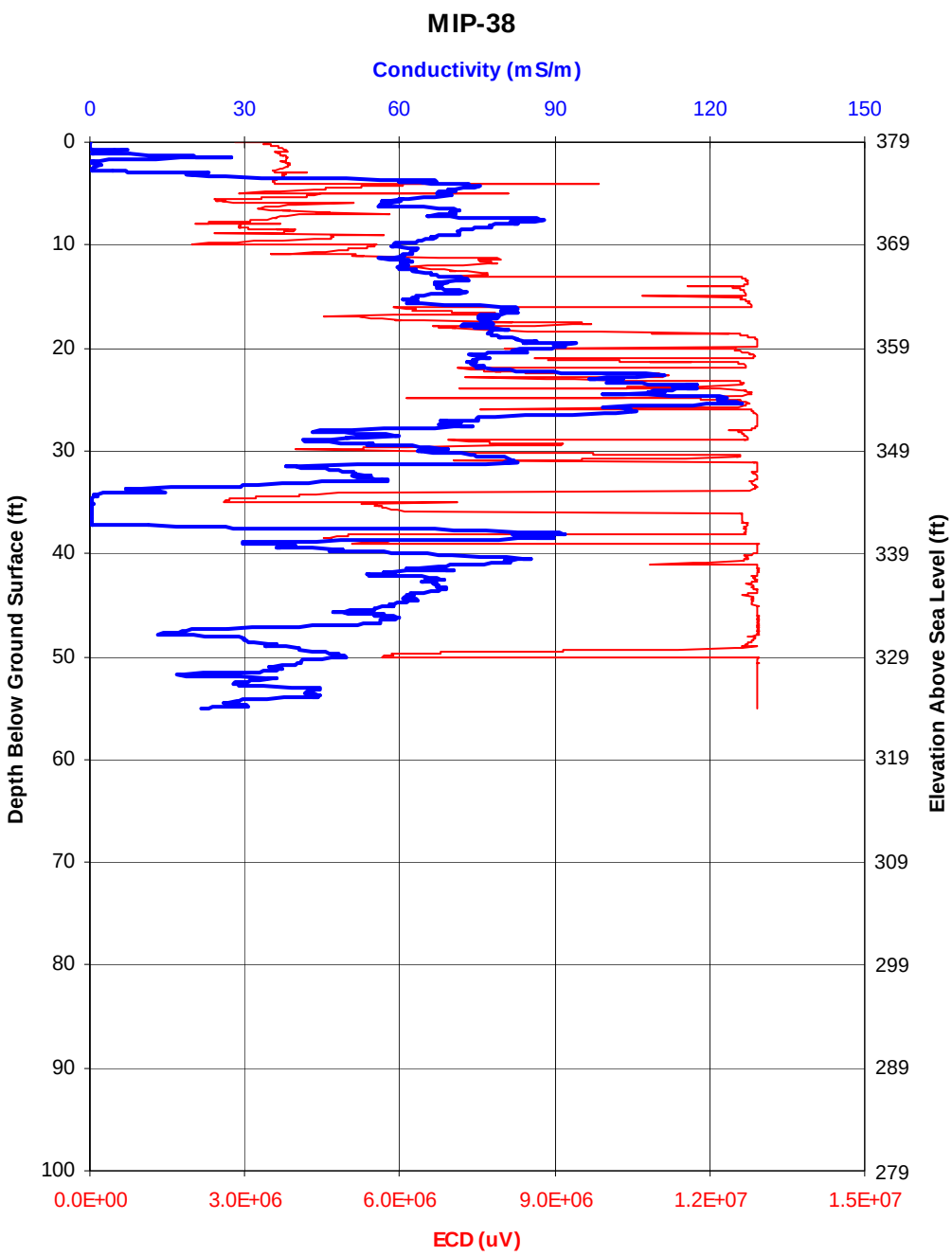
MIP-38
Conductivity (mS/m)
0
30
60
90
120
150
Depth Below Ground Surface (ft)
0
10
20
30
40
50
60
70
80
90
100
Elevation Above Sea Level (ft)
379
369
359
349
339
329
319
309
299
289
279
0.0E+00
3.0E+06
6.0E+06
9.0E+06
1.2E+07
1.5E+07
ECD (uV)

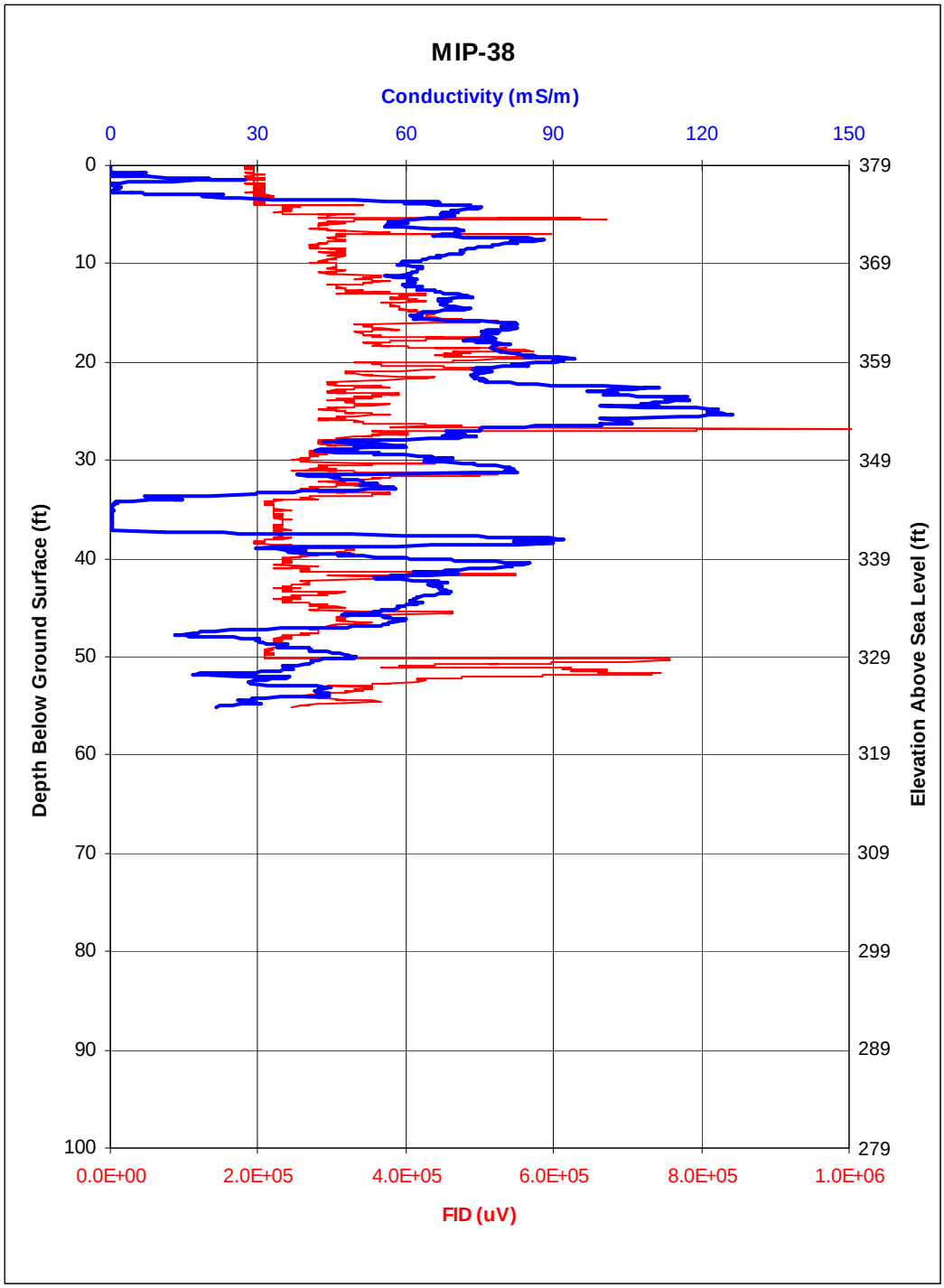
MIP-38
Conductivity (mS/m)
0
30
60
90
120
150
Depth Below Ground Surface (ft)
0
10
20
30
40
50
60
70
80
90
100
Elevation Above Sea Level (ft)
379
369
359
349
339
329
319
309
299
289
279
0.0E+00
2.0E+05
4.0E+05
6.0E+05
8.0E+05
1.0E+06
FID (uV)

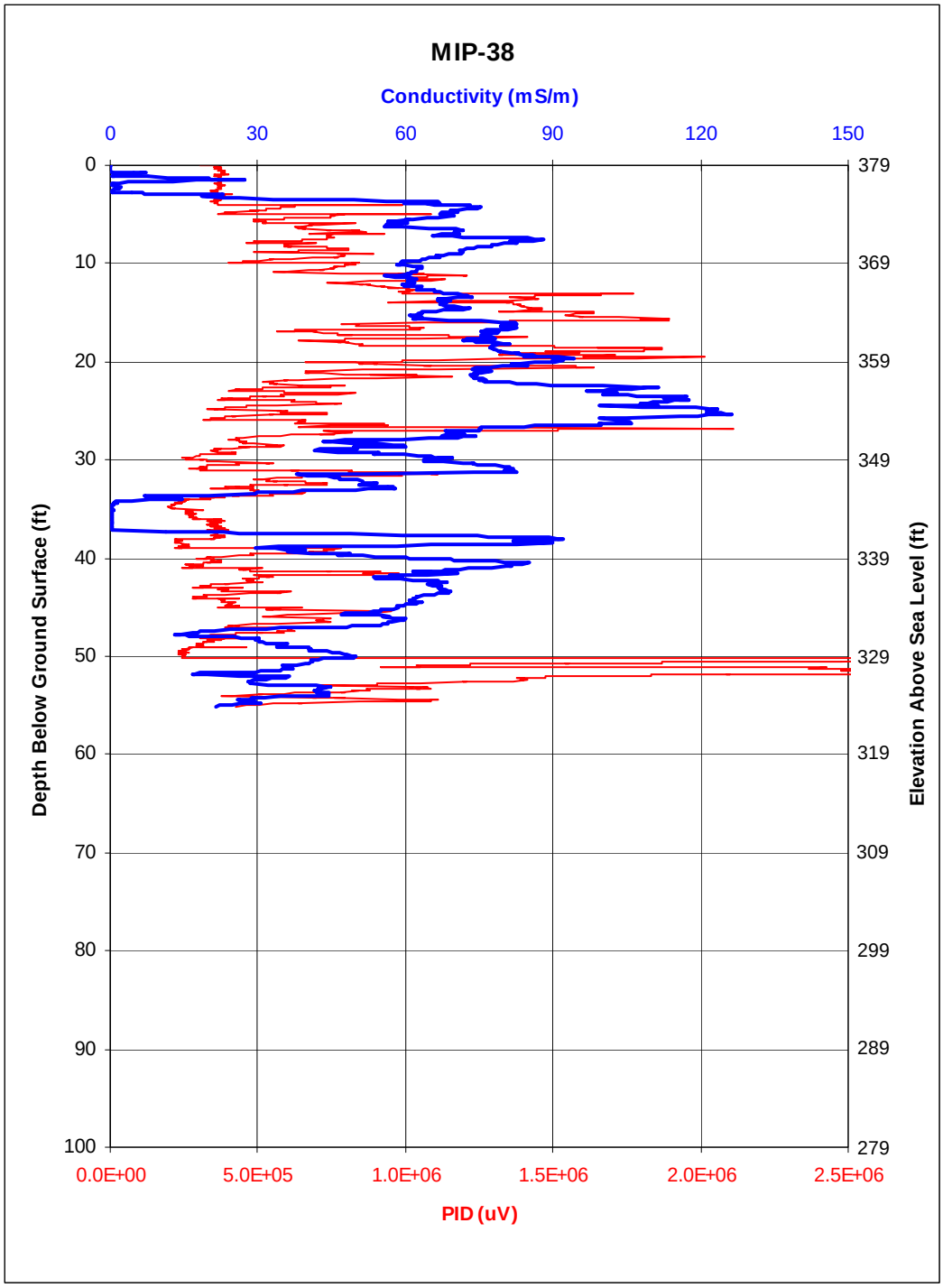
MIP-38
Conductivity (mS/m)
0
30
60
90
120
150
Depth Below Ground Surface (ft)
0
10
20
30
40
50
60
70
80
90
100
Elevation Above Sea Level (ft)
379
369
359
349
339
329
319
309
299
289
279
0.0E+00
5.0E+05
1.0E+06
1.5E+06
2.0E+06
2.5E+06
PID (uV)

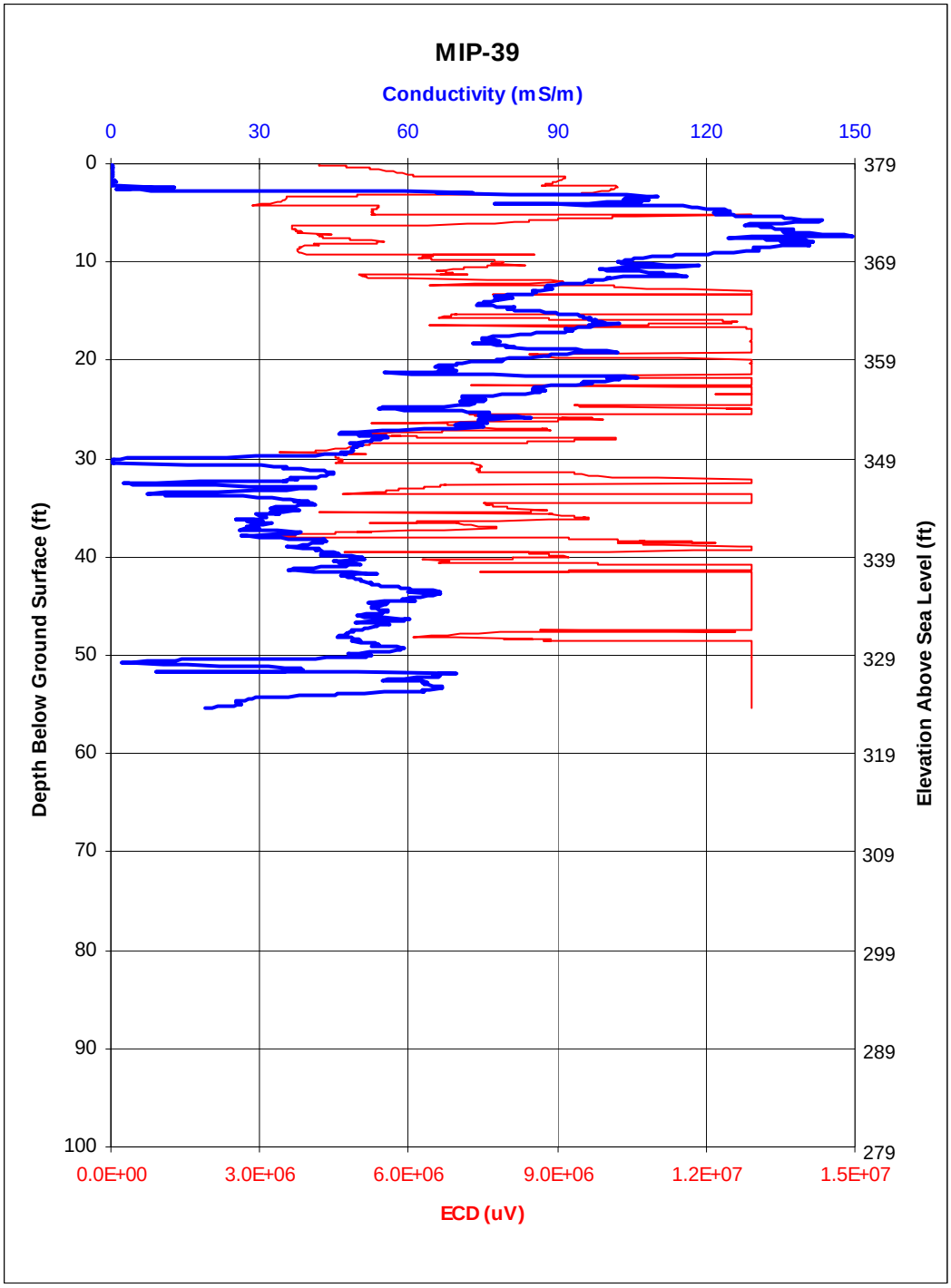
MIP-39
Conductivity (mS/m)
0
30
60
90
120
150
Depth Below Ground Surface (ft)
0
10
20
30
40
50
60
70
80
90
100
Elevation Above Sea Level (ft)
379
369
359
349
339
329
319
309
299
289
279
0.0E+00
3.0E+06
6.0E+06
9.0E+06
1.2E+07
1.5E+07
ECD (uV)

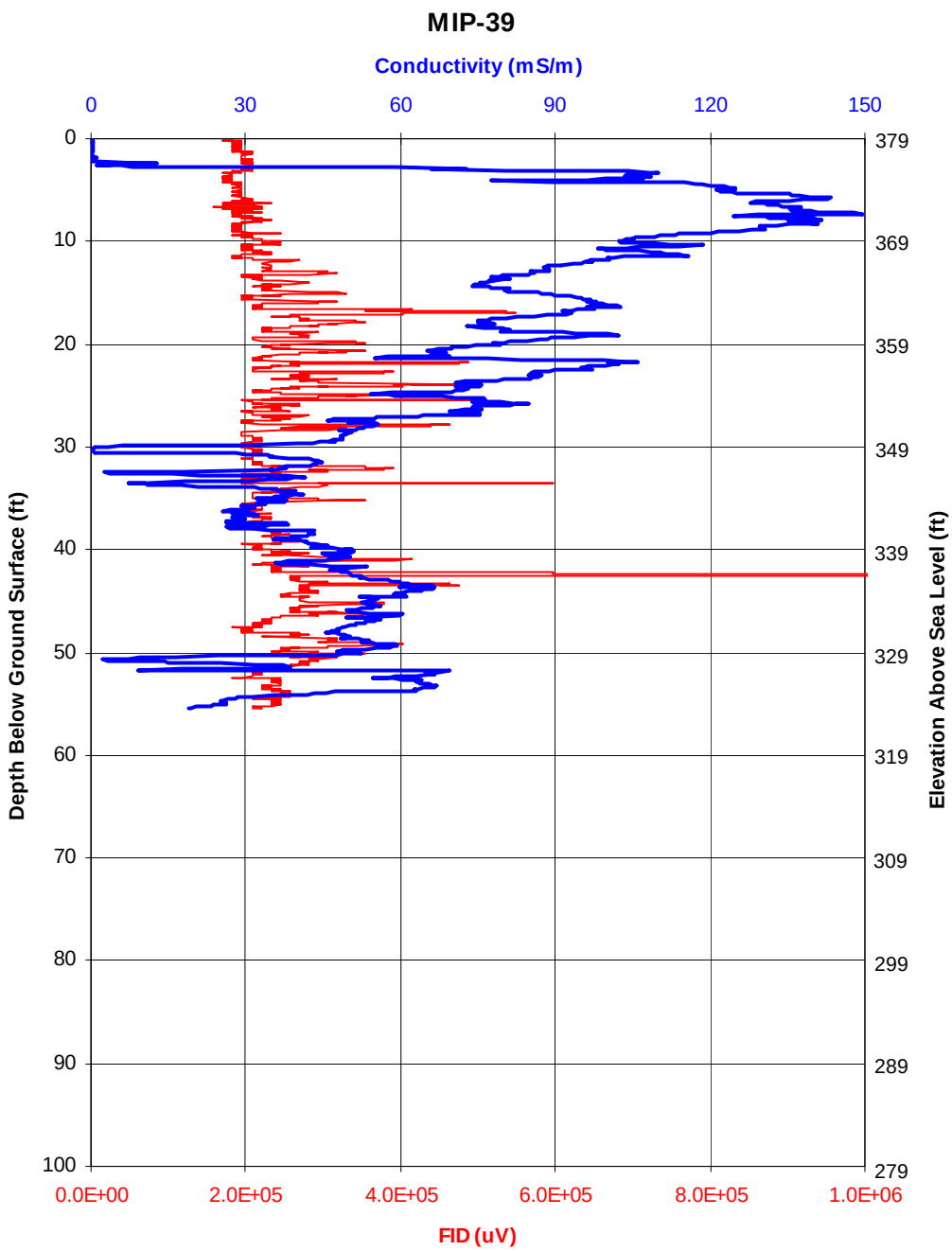
MIP-39
Conductivity (mS/m)
0
30
60
90
120
150
Depth Below Ground Surface (ft)
0
10
20
30
40
50
60
70
80
90
100
Elevation Above Sea Level (ft)
379
369
359
349
339
329
319
309
299
289
279
0.0E+00
2.0E+05
4.0E+05
6.0E+05
8.0E+05
1.0E+06
FID (uV)

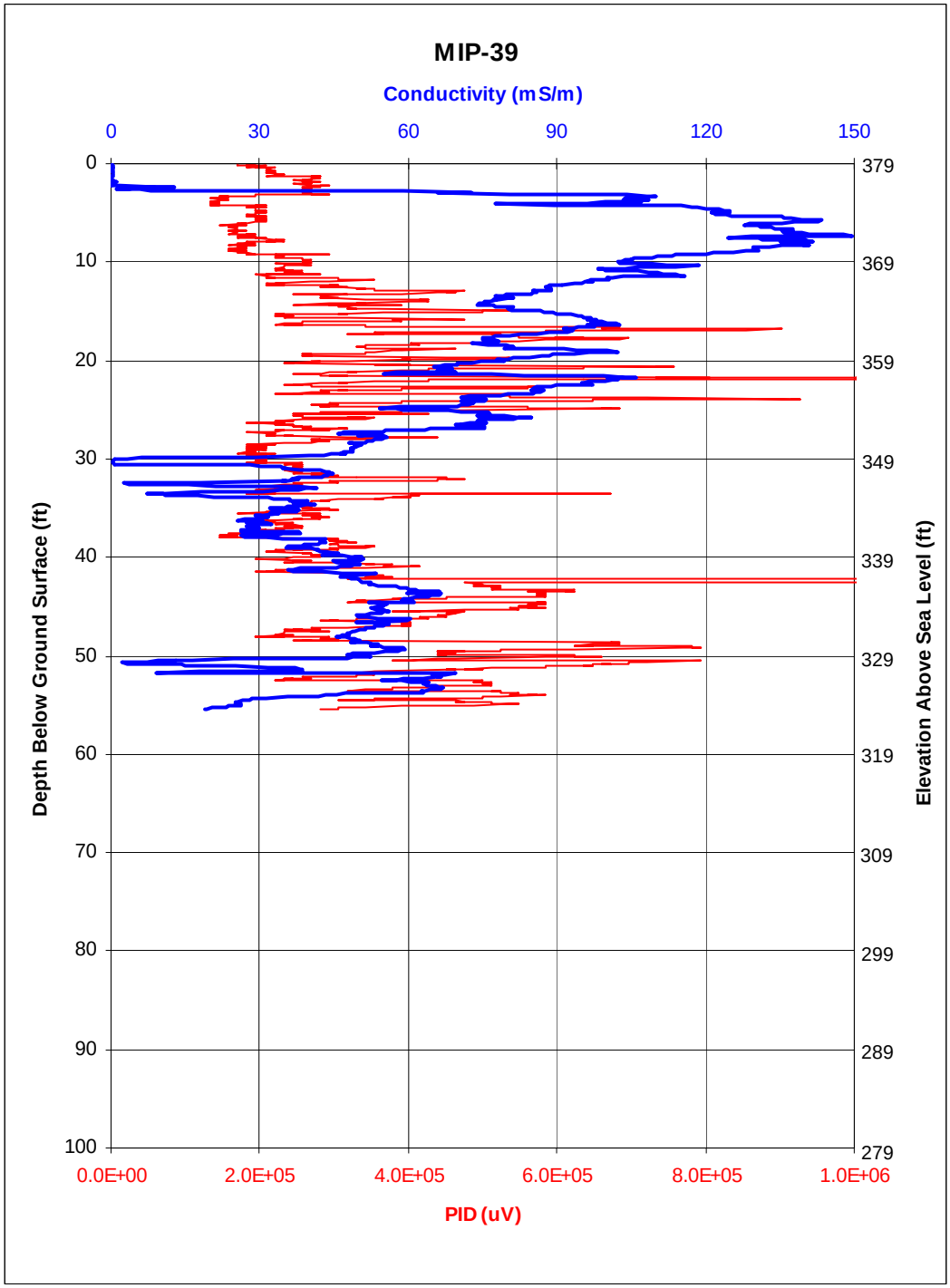
MIP-39
Conductivity (mS/m)
0
30
60
90
120
150
Depth Below Ground Surface (ft)
0
10
20
30
40
50
60
70
80
90
100
Elevation Above Sea Level (ft)
379
369
359
349
339
329
319
309
299
289
279
0.0E+00
2.0E+05
4.0E+05
6.0E+05
8.0E+05
1.0E+06
PID (uV)

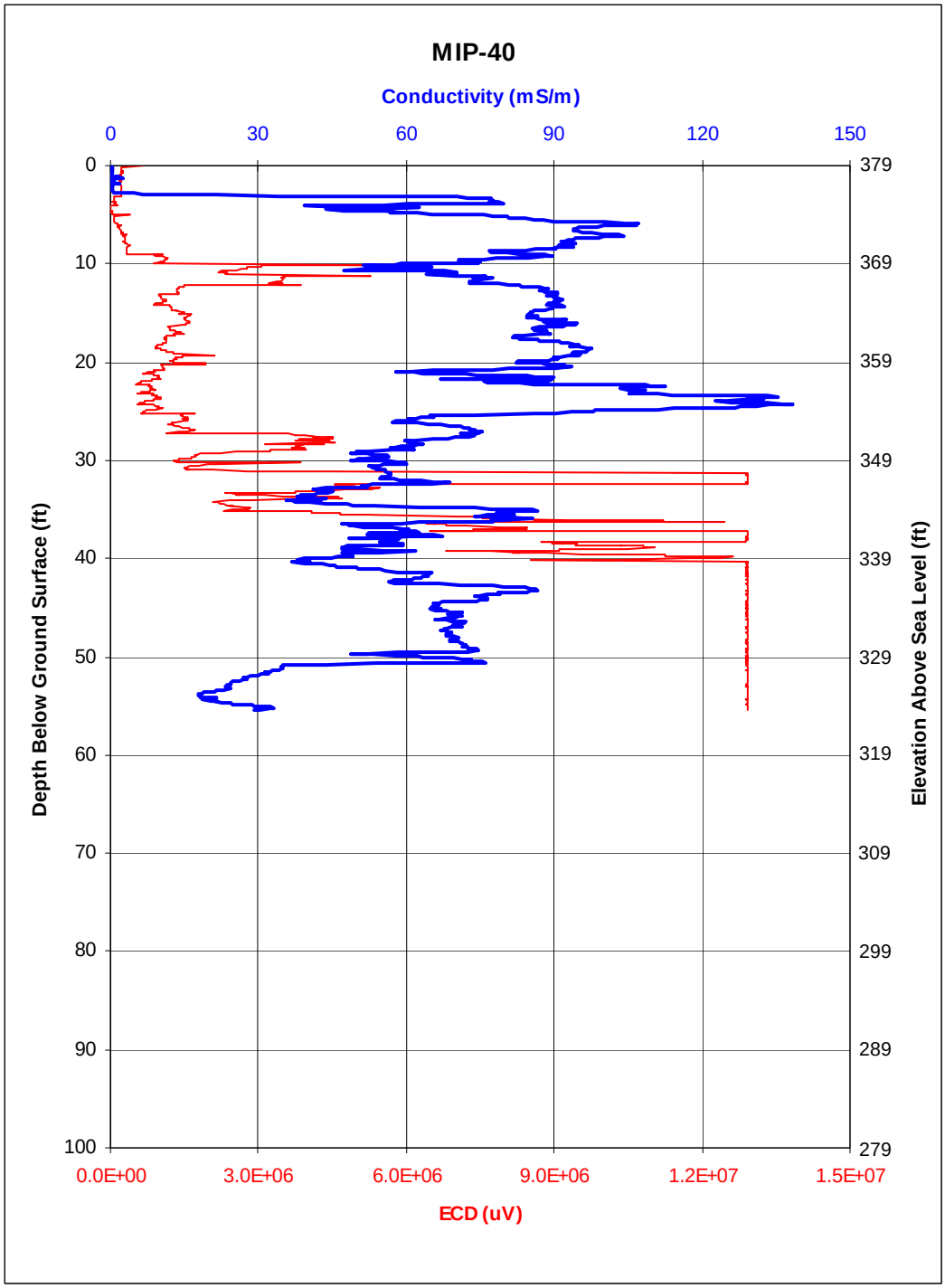
MIP-40
Conductivity (mS/m)
0
30
60
90
120
150
Depth Below Ground Surface (ft)
0
10
20
30
40
50
60
70
80
90
100
Elevation Above Sea Level (ft)
379
369
359
349
339
329
319
309
299
289
279
0.0E+00
3.0E+06
6.0E+06
9.0E+06
1.2E+07
1.5E+07
ECD (uV)

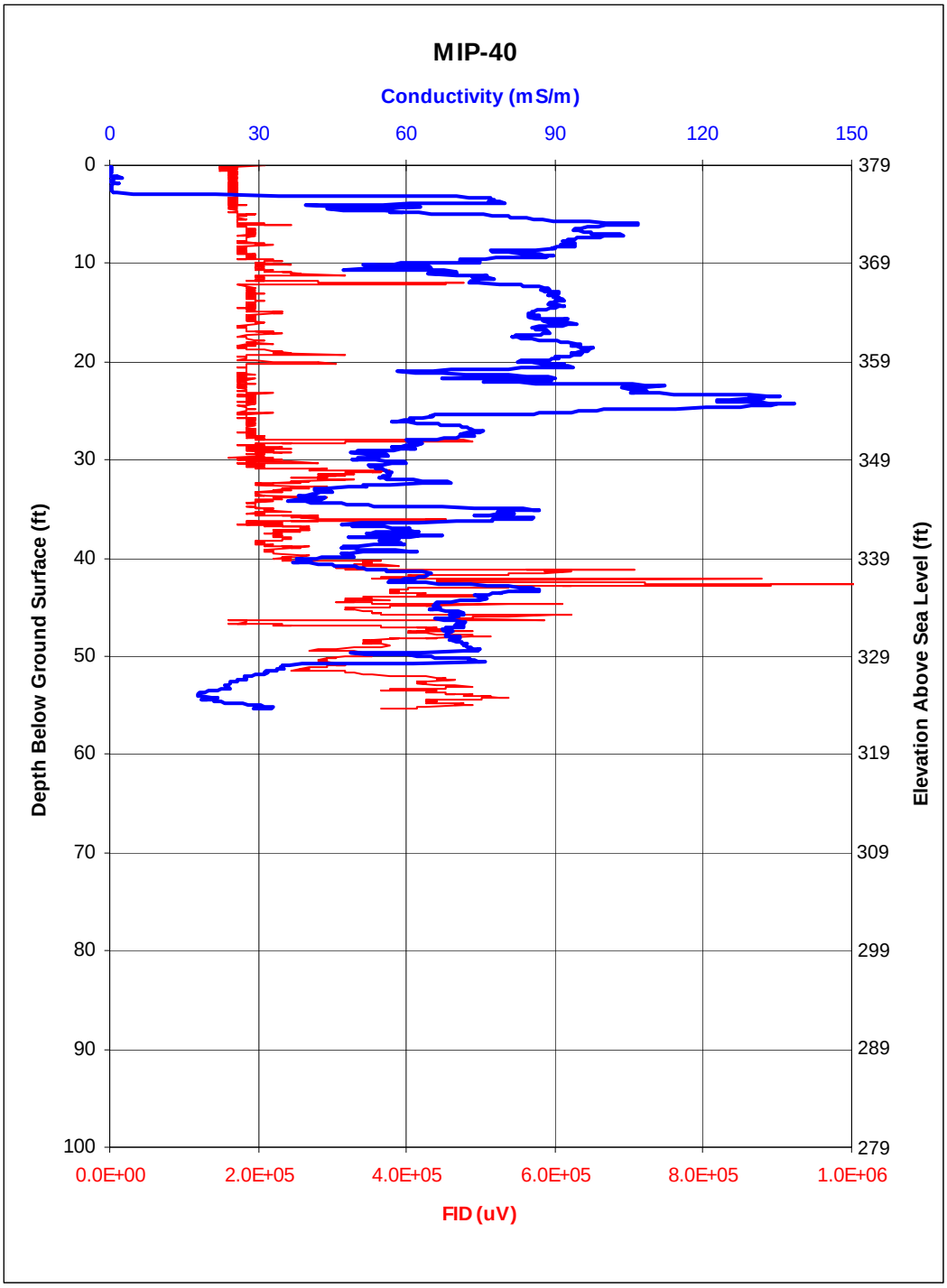
MIP-40
Conductivity (mS/m)
0
30
60
90
120
150
Depth Below Ground Surface (ft)
0
10
20
30
40
50
60
70
80
90
100
Elevation Above Sea Level (ft)
379
369
359
349
339
329
319
309
299
289
279
0.0E+00
2.0E+05
4.0E+05
6.0E+05
8.0E+05
1.0E+06
FID (uV)

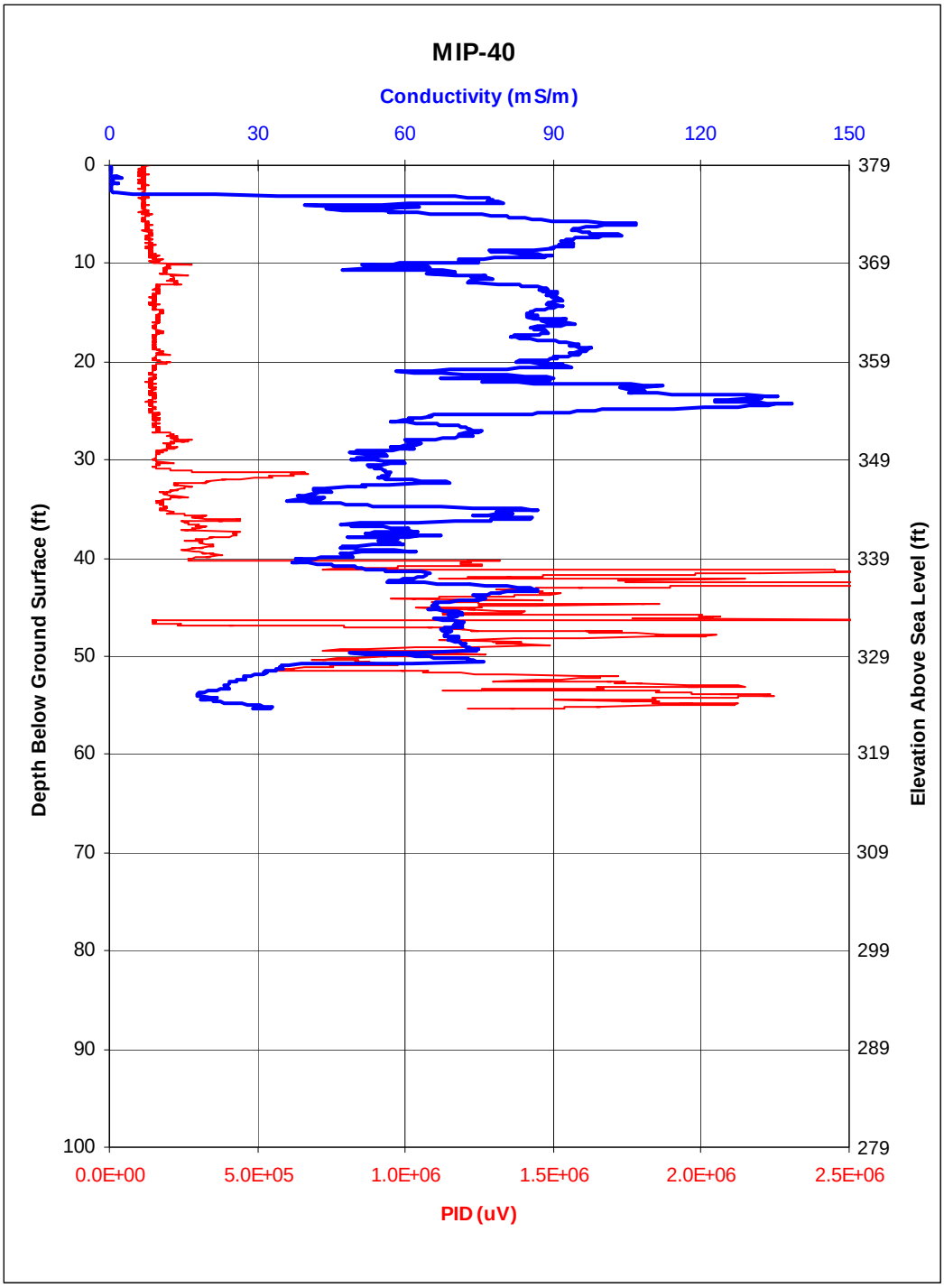
MIP-40
Conductivity (mS/m)
0
30
60
90
120
150
Depth Below Ground Surface (ft)
0
10
20
30
40
50
60
70
80
90
100
Elevation Above Sea Level (ft)
379
369
359
349
339
329
319
309
299
289
279
0.0E+00
5.0E+05
1.0E+06
1.5E+06
2.0E+06
2.5E+06
PID (uV)