

**ENVIRONMENTAL INVESTIGATIONS  
AT  
THE PADUCAH GASEOUS DIFFUSION PLANT AND SURROUNDING AREA  
McCRACKEN COUNTY, KENTUCKY**

**VOLUME V  
FLOODPLAIN INVESTIGATION**

**PART B  
FLOODPLAIN MAPS**

**Prepared by**

**Department of the Army  
Engineer District Nashville  
P.O. Box 1070  
Nashville, TN 37202-1070**

**Volume 5B of 5**

**May 1994  
Final Report**

**Prepared for**

**Department of Energy  
Oak Ridge Operations  
Paducah Site Office  
P.O. Box 1410  
Paducah, KY 42001**

**ENVIRONMENTAL INVESTIGATIONS  
AT  
THE PADUCAH GASEOUS DIFFUSION PLANT AND SURROUNDING AREA  
McCRACKEN COUNTY, KENTUCKY**

**VOLUME V  
FLOODPLAIN INVESTIGATION**

**PART B  
FLOODPLAIN MAPS**

Prepared by

Department of the Army  
Engineer District Nashville  
P.O. Box 1070  
Nashville, TN 37202-1070

Volume 5B of 5

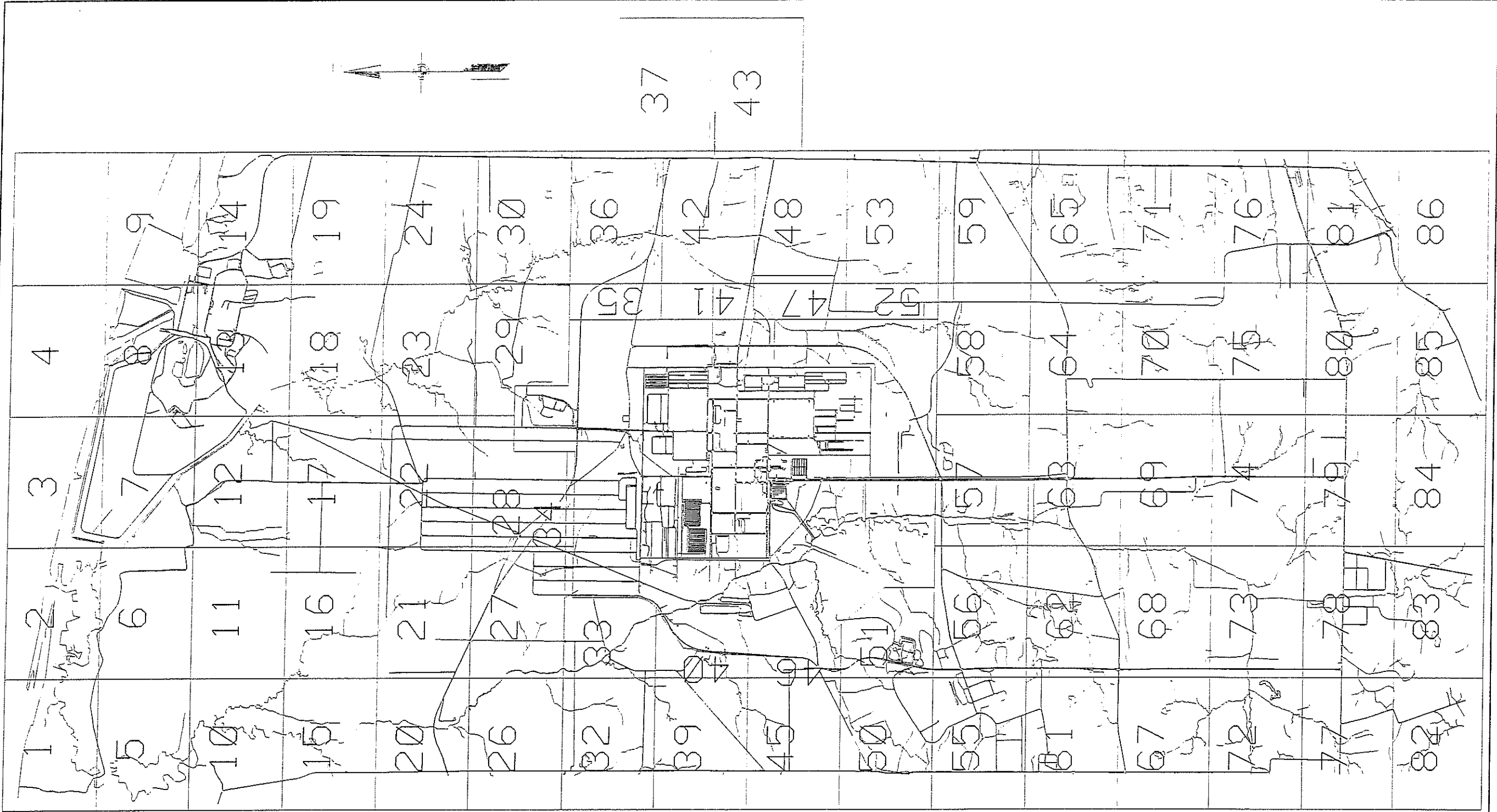
May 1994  
Final Report

Prepared for

Department of Energy  
Oak Ridge Operations  
Paducah Site Office  
P.O. Box 1410  
Paducah, KY 42001

THIS INVESTIGATION WAS CONDUCTED UNDER UNITED STATES DEPARTMENT OF ENERGY INTERAGENCY AGREEMENT NO. DE-AI05-920R22026. THIS REPORT IS THE PROPERTY OF THE UNITED STATES DEPARTMENT OF ENERGY AND MAY NOT BE REPRODUCED WITHOUT PERMISSION.

FLOODPLAIN MAPS  
OUTSIDE OF PLANT AREA

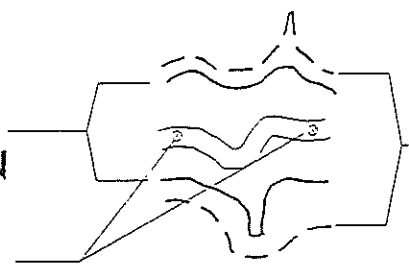


INDEX

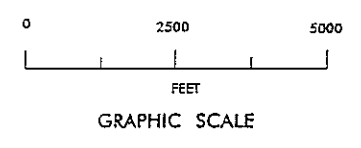
100 YEAR  
FLOODPLAIN

500 YEAR  
FLOODPLAIN

RIVERMILES



LEGEND



STUDY AREA OUTSIDE OF PLANT  
FLOODPLAIN MAPS  
**INDEX AND LEGEND**  
PGDP FLOODPLAIN INVESTIGATION

ENVIRONMENTAL INVESTIGATIONS  
AT  
THE PADUCAH GASEOUS DIFFUSION PLANT  
AND McCRAKEN COUNTY, KENTUCKY

Prepared for  
DEPARTMENT OF ENERGY  
OAK RIDGE OPERATIONS  
PADUCAH SITE OFFICE



ENTIRE AREA IS IN FLOODPLAIN

OHIO RIVER

FLOODED DENSE TREES

FLOODED DENSE TREES

PLATE 100111  
ENGINEERING CORPORATION  
COLUMBUS, OHIO



ENTIRE AREA IS IN FLOODPLAIN